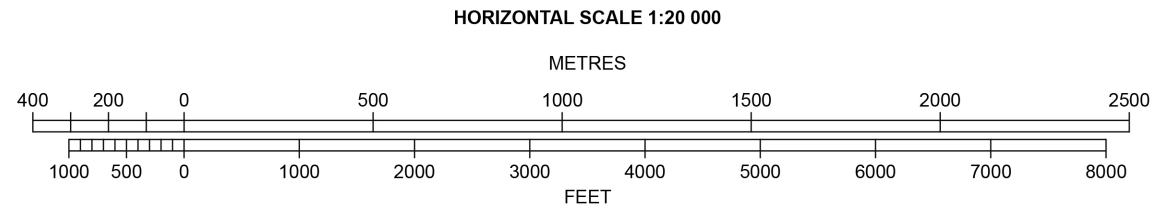
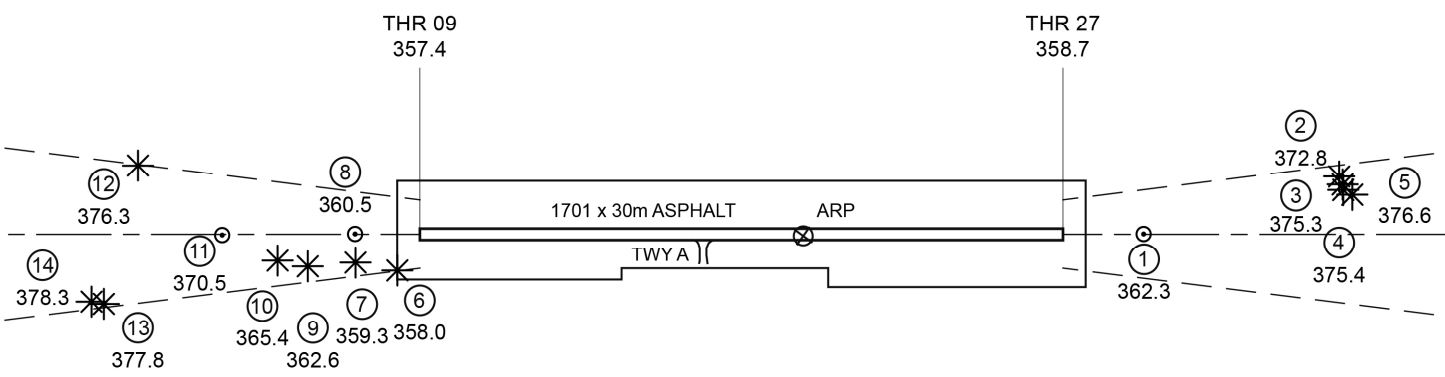
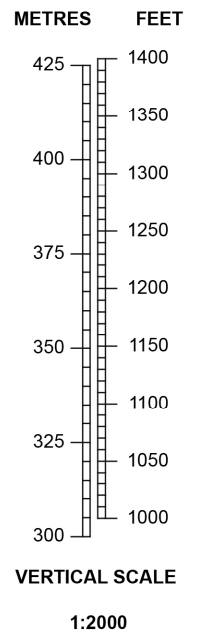
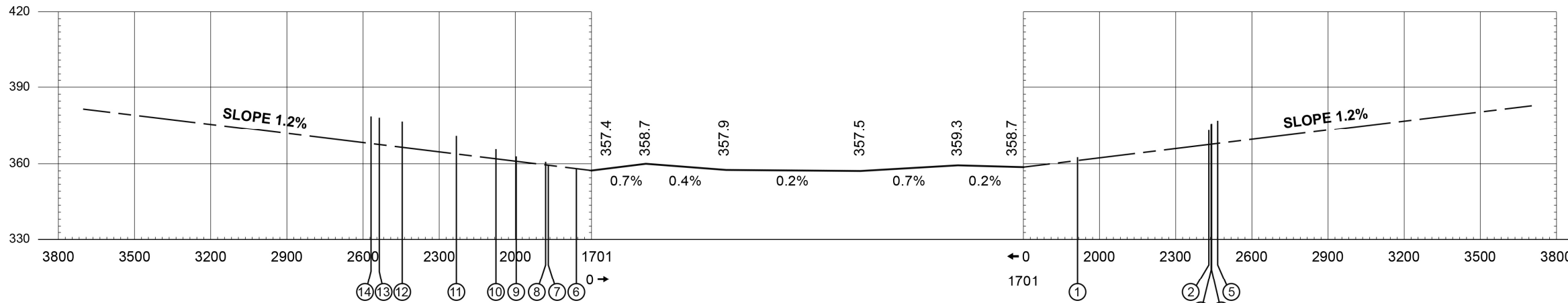
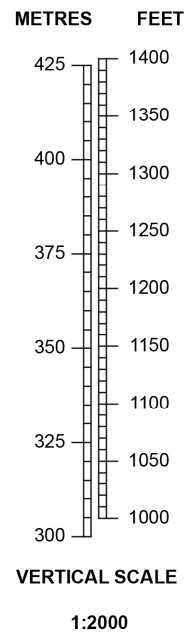


AERODROME ELEVATION 1178 FEET
MAGNETIC VARIATION 5° E 2020

RUNWAY BEARINGS
01 = GEO 087.03°; MAG 082°
19 = GEO 267.06°; MAG 262°

RWY 09	DECLARED DISTANCES	RWY 27
1701	TAKE-OFF RUN AVAILABLE	1701
1701	TAKE-OFF DISTANCE AVAILABLE	1701
1701	ACCELERATE STOP DIST. AVAILABLE	1701
1701	LANDING DISTANCE AVAILABLE	1701



ORDER OF ACCURACY
HORIZONTAL 5 m
VERTICAL 0.5 m

LEGEND	
IDENTIFICATION NUMBER	①
POLE, TOWER, SPIRE, ANTENNA, ETC.	○
TREE OR SHRUB	✱
BUILDING OR LARGE STRUCTURE	□