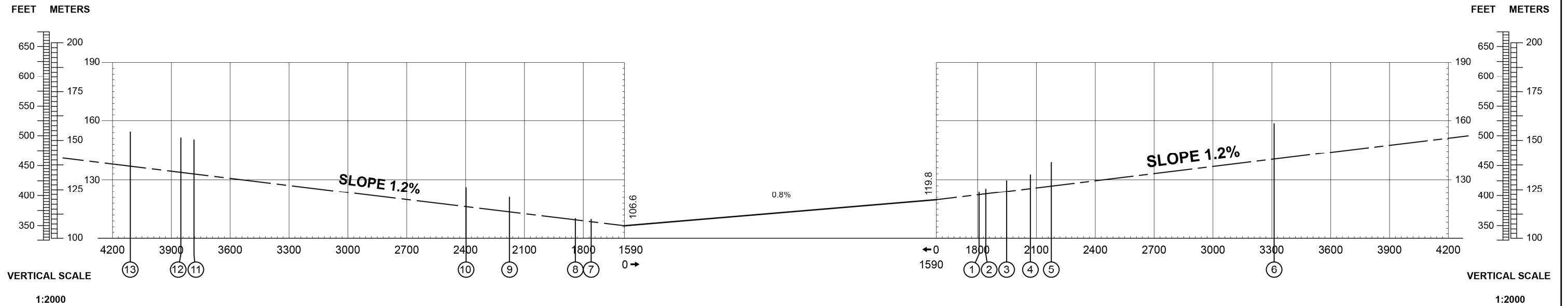


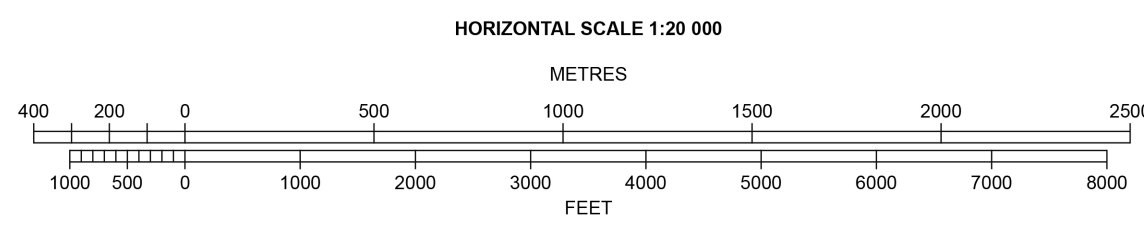
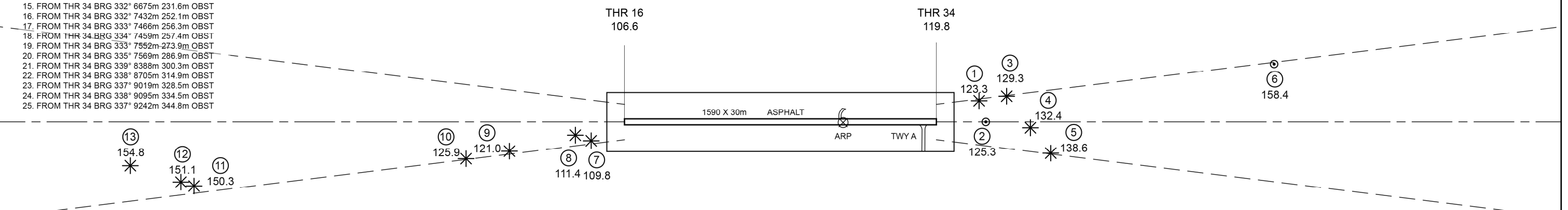
AERODROME ELEVATION 394 FEET
MAGNETIC VARIATION 5° E 2020

RUNWAY BEARINGS
16 = GEO 157.70°; MAG 153°
34 = GEO 337.71°; MAG 333°

RWY 16	DECLARED DISTANCES	RWY 34
1590	TAKE-OFF RUN AVAILABLE	1590
1590	TAKE-OFF DISTANCE AVAILABLE	1590
1590	ACCELERATE STOP DISTANCE AVAILABLE	1590
1590	LANDING DISTANCE AVAILABLE	1590



- 14. FROM THR 34 BRG 333° 6632m 215.2m OBST
- 15. FROM THR 34 BRG 332° 6675m 231.6m OBST
- 16. FROM THR 34 BRG 332° 7432m 252.1m OBST
- 17. FROM THR 34 BRG 333° 7466m 256.3m OBST
- 18. FROM THR 34 BRG 334° 7459m 257.4m OBST
- 19. FROM THR 34 BRG 333° 7552m 273.9m OBST
- 20. FROM THR 34 BRG 335° 7569m 286.9m OBST
- 21. FROM THR 34 BRG 339° 8388m 300.3m OBST
- 22. FROM THR 34 BRG 338° 8705m 314.9m OBST
- 23. FROM THR 34 BRG 337° 9019m 328.5m OBST
- 24. FROM THR 34 BRG 338° 9095m 334.5m OBST
- 25. FROM THR 34 BRG 337° 9242m 344.8m OBST



ORDER OF ACCURACY
HORIZONTAL 5 m
VERTICAL 0.5 m

LEGEND	
IDENTIFICATION NUMBER	①
POLE, TOWER, SPIRE, ANTENNA, ETC.	⊙
TREE OR SHRUB	✳
TERRAIN PENETRATING OBSTACLE PLANE	▲