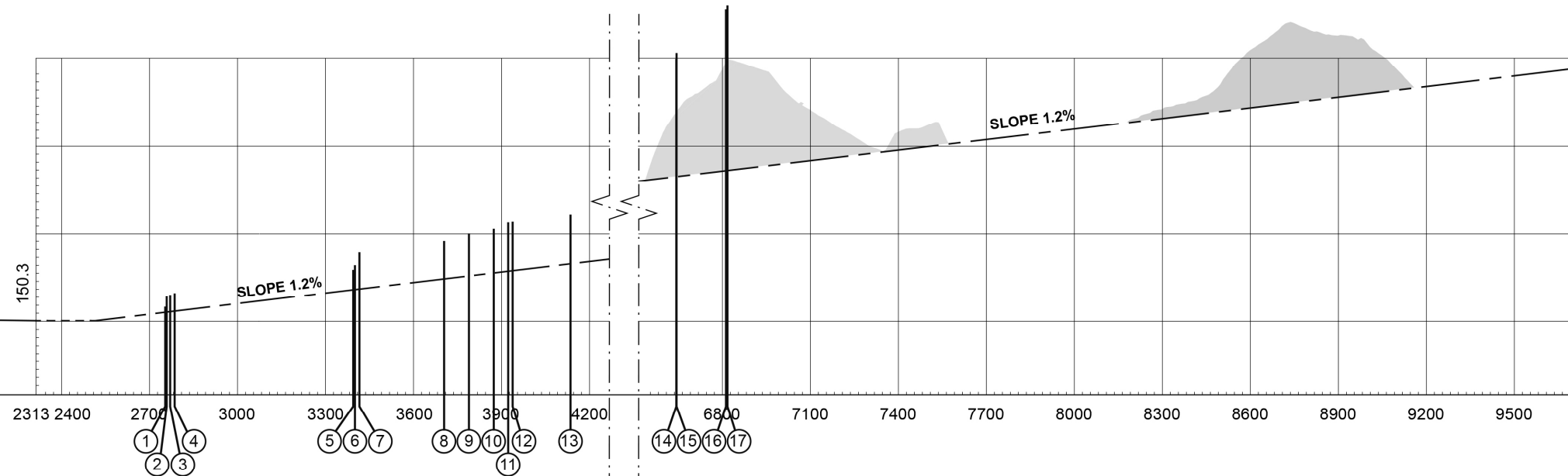
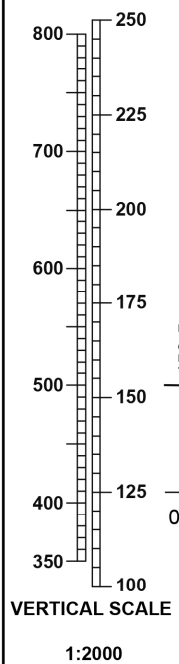


AERODROME ELEVATION 504 FEET
MAGNETIC VARIATION 5° E 2020

RUNWAY BEARINGS
14 = GEO 132.41°; MAG 127°

RWY 14	DECLARED DISTANCES
2313	TAKE-OFF RUN AVAILABLE
2513	TAKE-OFF DISTANCE AVAILABLE
2313	ACCELERATE STOP DIST. AVAILABLE
2313	LANDING DISTANCE AVAILABLE


FEET METRES



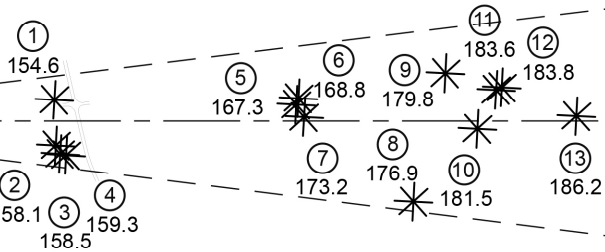
THR 14
153.5

THR 32
150.3

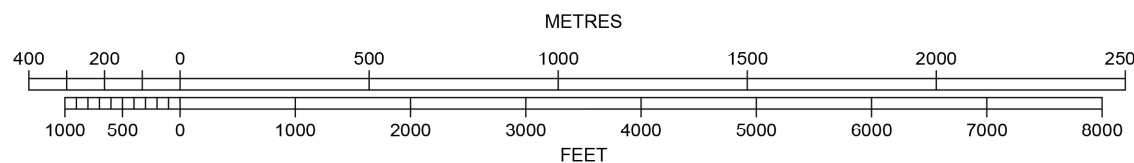
THR 14 BRG 129° 12171m, 331.1m OBST (18) *
THR 14 BRG 134.6°-136.5° 9548-9979m, 250m TERRAIN
THR 14 BRG 127.8°-133.8° 11232-12519m, 310m TERRAIN



CWY
200 X 180 m



HORIZONTAL SCALE 1:20 000



ORDER OF ACCURACY
HORIZONTAL 5 m
VERTICAL 0.5 m

LEGEND	
IDENTIFICATION NUMBER	①
POLE, TOWER, SPIRE, ANTENNA, ETC.	○
TREE OR SHRUB	*
TERRAIN PENETRATING OBSTACLE PLANE	▲