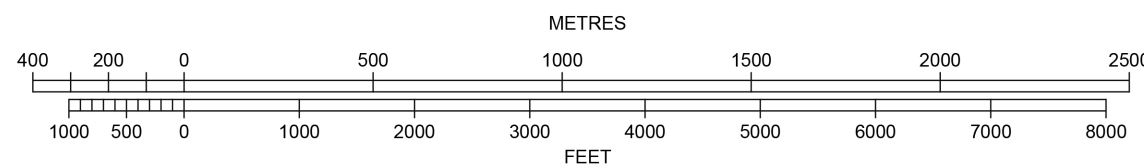
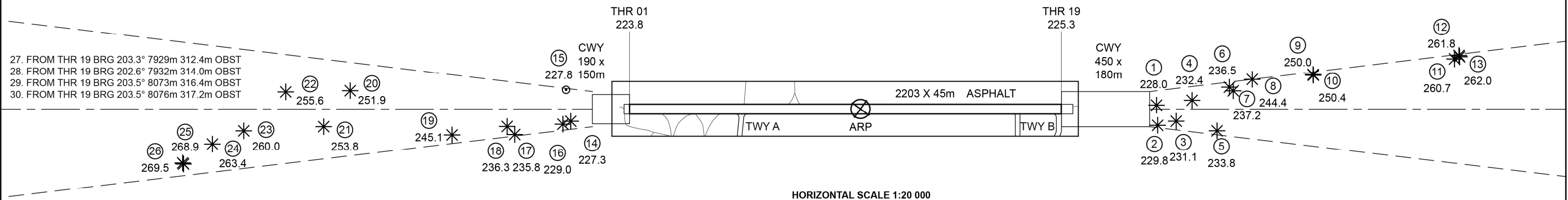
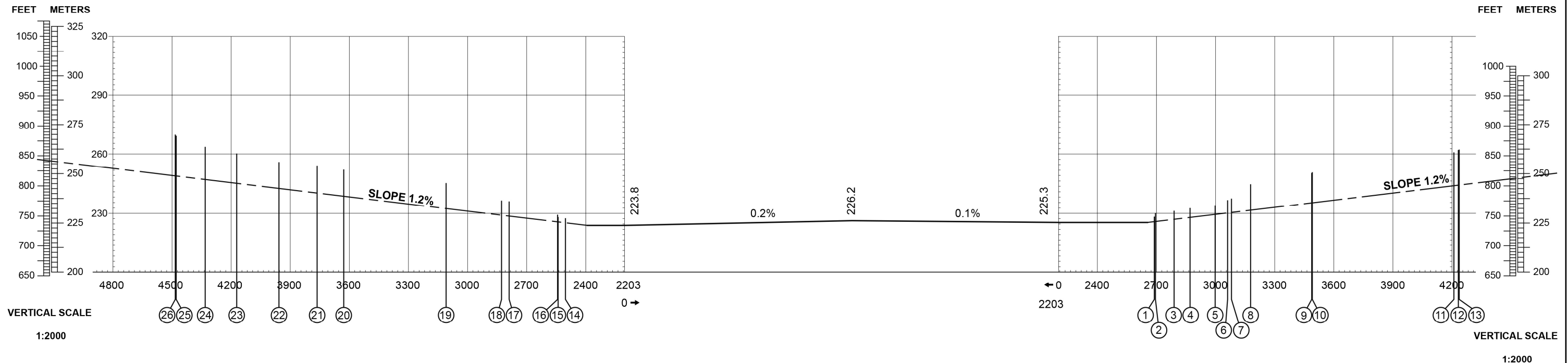


AERODROME ELEVATION 742 FEET
MAGNETIC VARIATION 5° E 2020

RUNWAY BEARINGS
01 = GEO 018.07°; MAG 013°
19 = GEO 198.08°; MAG 193°

RWY 01	DECLARED DISTANCES	RWY 19
2203	TAKE-OFF RUN AVAILABLE	2203
2653	TAKE-OFF DISTANCE AVAILABLE	2393
2203	ACCELERATE DIST. AVAILABLE	2203
2203	LANDING DISTANCE AVAILABLE	2203



ORDER OF ACCURACY
HORIZONTAL 5 m
VERTICAL 0.5 m

LEGEND	
IDENTIFICATION NUMBER	①
POLE, TOWER, SPIRE, ANTENNA, ETC.	○
TREE OR SHRUB	*
TERRAIN PENETRATING OBSTACLE PLANE	▲