

AERODROME ELEVATION 705 FEET
MAGNETIC VARIATION 8° E 2020

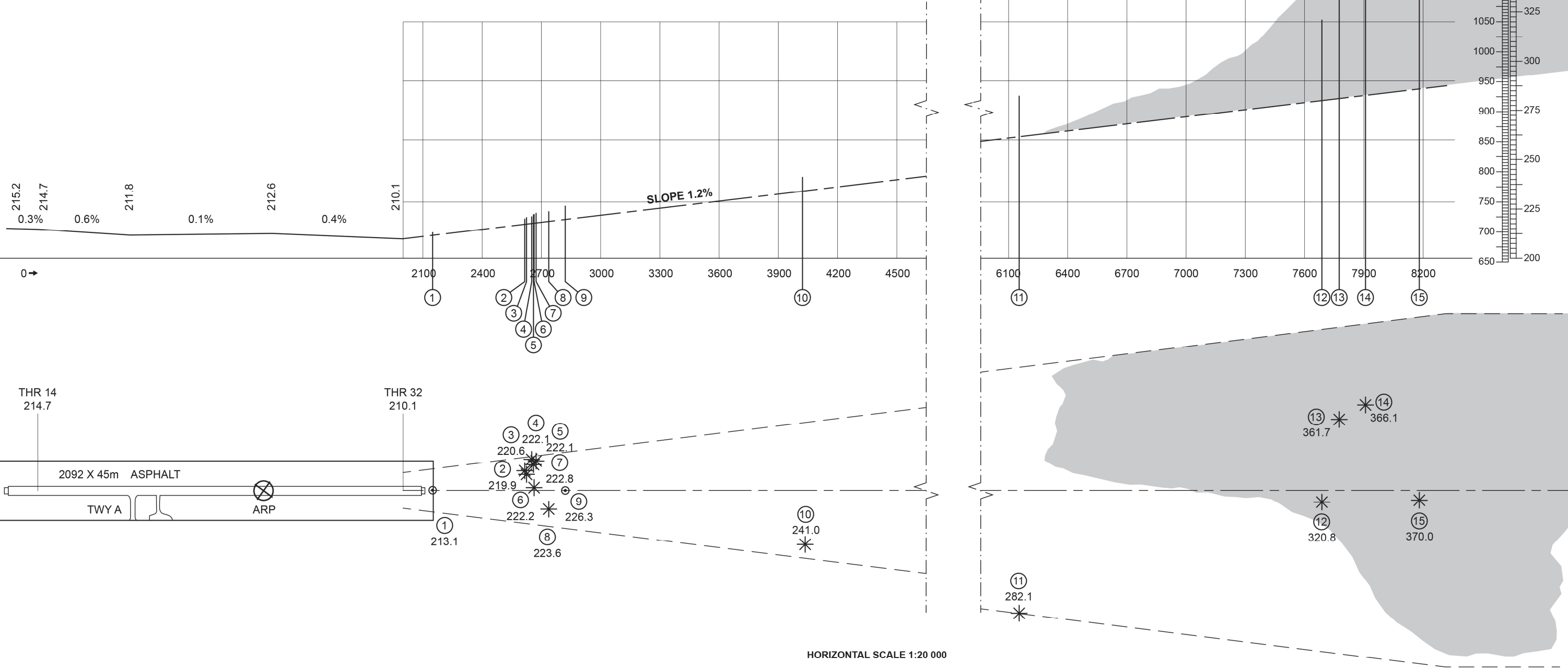
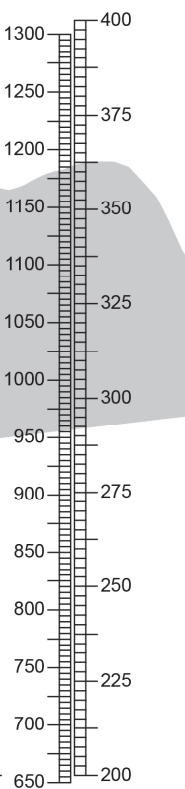
RUNWAY BEARINGS
14 = GEO 142.94°; MAG 135°

DECLARED DISTANCES	RWY 14
TAKE-OFF RUN AVAILABLE	2002
TAKE-OFF DISTANCE AVAILABLE	2002
ACCELERATE STOP DISTANCE AVAILABLE	2002
LANDING DISTANCE AVAILABLE	1850

VERTICAL SCALE


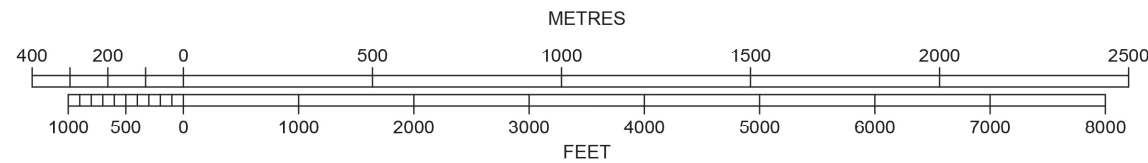
1:2000

FEET METRES



LEGEND

IDENTIFICATION NUMBER	①
POLE, TOWER, SPIRE, ANTENNA, ETC.	○
TREE OR SHRUB	*
TERRAIN PENETRATING OBSTACLE PLANE	▲



ORDER OF ACCURACY

HORIZONTAL 5 m
VERTICAL 0.5 m