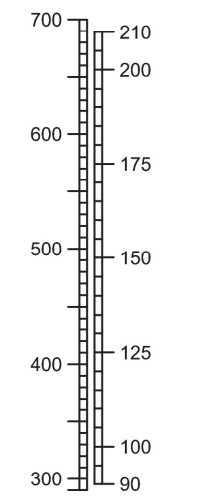


**AERODROME ELEVATION 353 FEET**  
MAGNETIC VARIATION 5° E 2020

**RUNWAY BEARINGS**  
03 = GEO 025.65°; MAG 21°  
21 = GEO 205.67°; MAG 201°

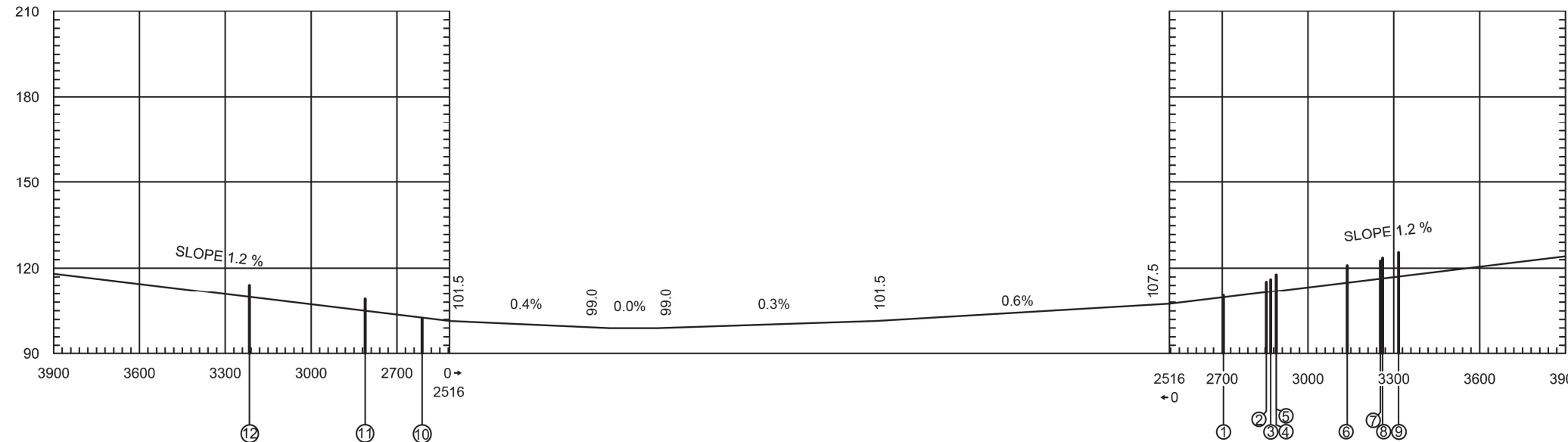
RWY 03	DECLARED DISTANCES	RWY 21
2516	TAKE-OFF RUN AVAILABLE	2516
2516	TAKE-OFF DISTANCE AVAILABLE	2516
2516	ACCELERATE STOP DIST. AVAILABLE	2516
2516	LANDING DISTANCE AVAILABLE	2516

FEET METRES

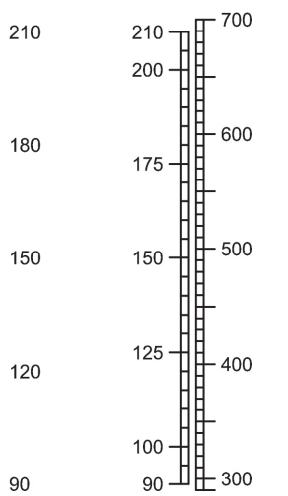


VERTICAL SCALE

1:2000

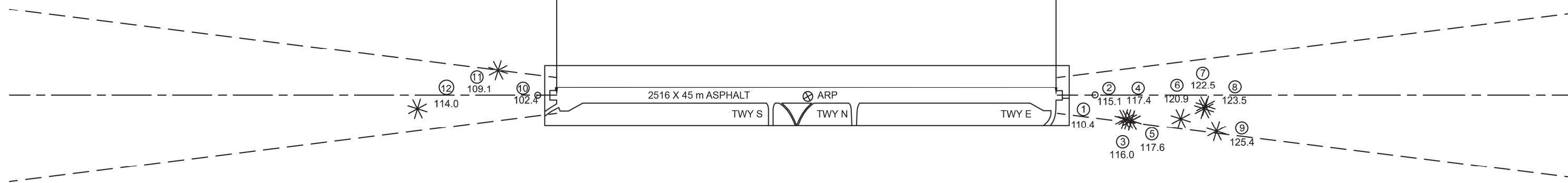


METRES FEET

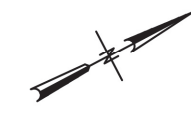
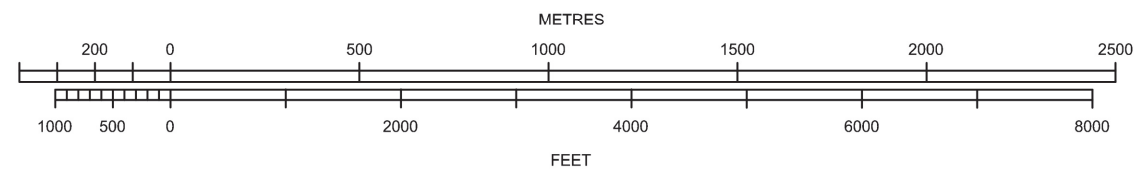


VERTICAL SCALE

1:2000



HORIZONTAL SCALE 1:20 000



ORDER OF ACCURACY

HORIZONTAL 5 m  
VERTICAL 0.5 m

LEGEND	
IDENTIFICATION NUMBER	①
POLE, TOWER, SPIRE, ANTENNA, ETC.	○
TREE OR SHRUB	*

LFV

CHANGE: Declared intermediate distance published in 2.13, Editorial.

AIRAC AMDT 7/2020

**ESOK-AOC 03/21**  
**05 NOV 2020**