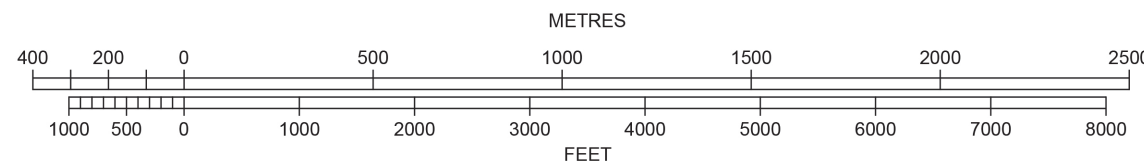
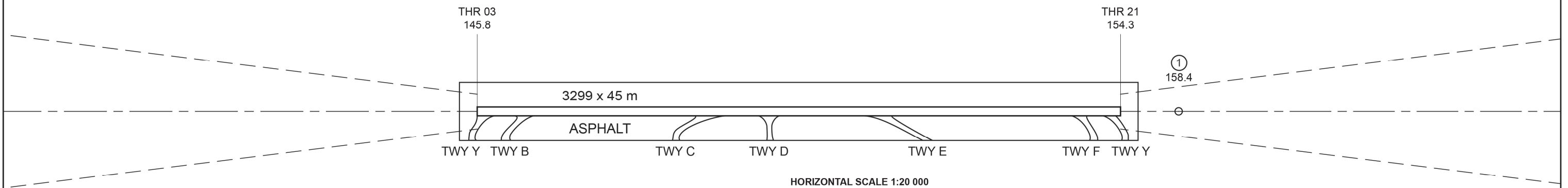
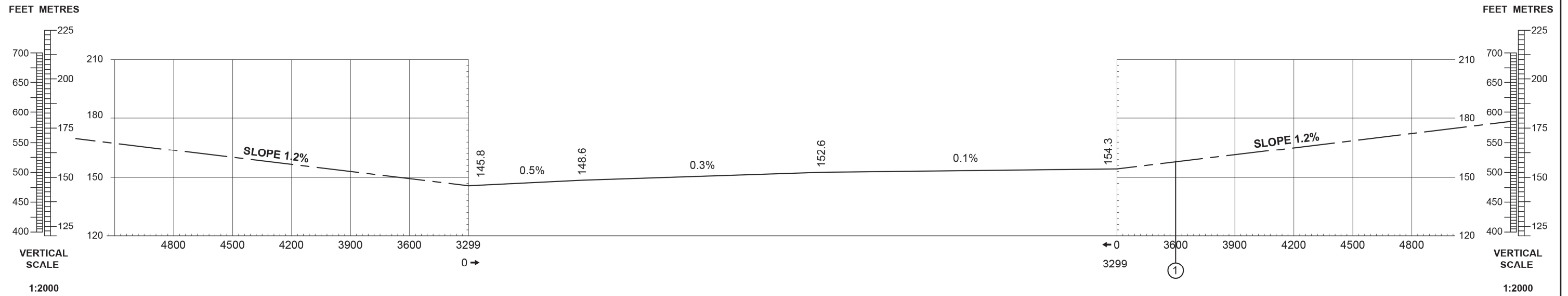


AERODROME ELEVATION 507 FEET
MAGNETIC VARIATION 4° E 2020

RUNWAY BEARINGS
03 = GEO 025.98°; MAG 022°
21 = GEO 206.00°; MAG 202°

RWY 03	DECLARED DISTANCES	RWY 21
3299	TAKE-OFF RUN AVAILABLE	3299
3299	TAKE-OFF DISTANCE AVAILABLE	3299
3299	ACCELERATE STOP DIST. AVAILABLE	3299
3299	LANDING DISTANCE AVAILABLE	3299



ORDER OF ACCURACY
HORIZONTAL 5 m
VERTICAL 0.5 m

LEGEND	
IDENTIFICATION NUMBER	①
POLE, TOWER, SPIRE, ANTENNA, ETC.	○
TREE OR SHRUB	✱