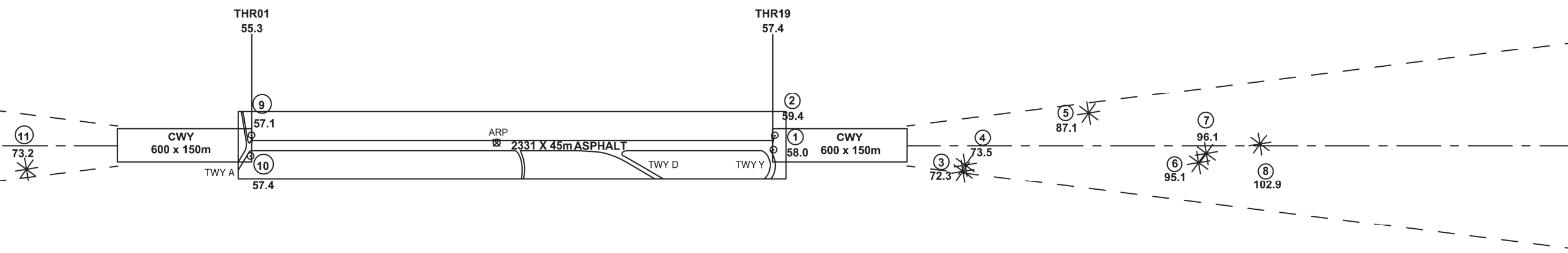
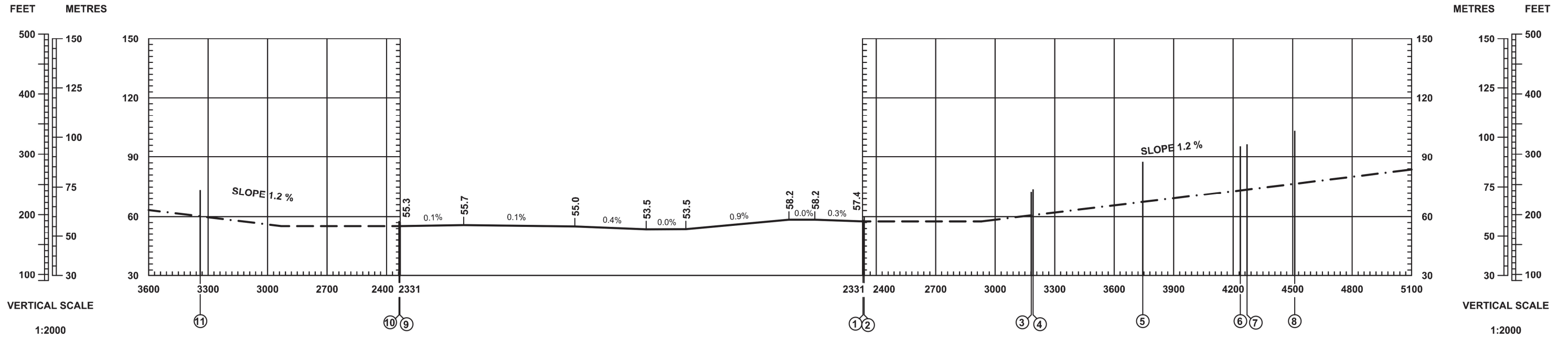


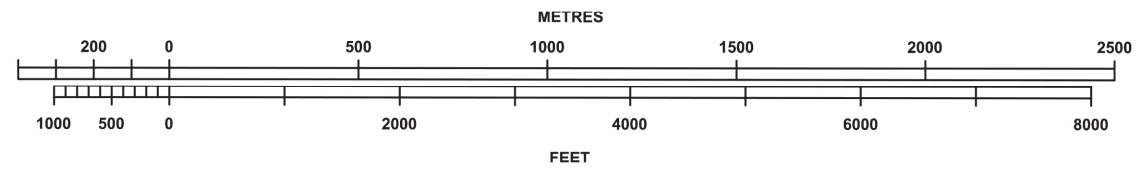
AERODROME ELEVATION 191 FEET
MAGNETIC VARIATION 5° E 2020

RUNWAY BEARINGS
01 = GEO 008.69°; MAG 004°
19 = GEO 188.69°; MAG 184°

RWY 01	DECLARED DISTANCES	RWY 19
2331	TAKE-OFF RUN AVAILABLE	2331
2931	TAKE-OFF DISTANCE AVAILABLE	2931
2331	ACCELERATE STOP DIST. AVAILABLE	2331
2331	LANDING DISTANCE AVAILABLE	2331



HORIZONTAL SCALE 1:20 000



ORDER OF ACCURACY
Horizontal 5m
Vertical 0.5m

LEGEND	
IDENTIFICATION NUMBER	①
POLE, TOWER, SPIRE, ANTENNA, ETC.	○
TREE OCH SHRUB	✳
TERRAIN PENETRATING OBSTACLE PLANE	▬