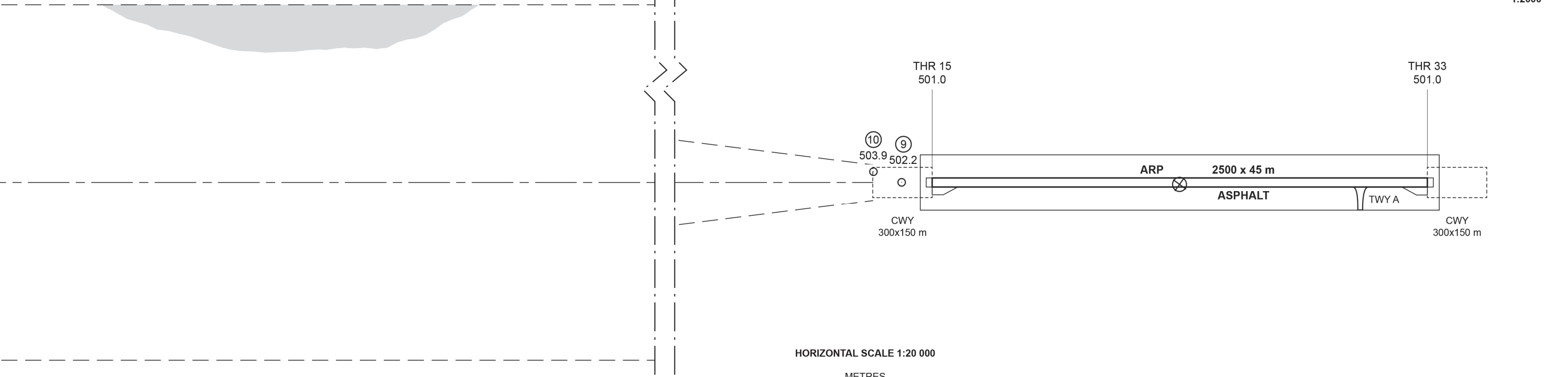
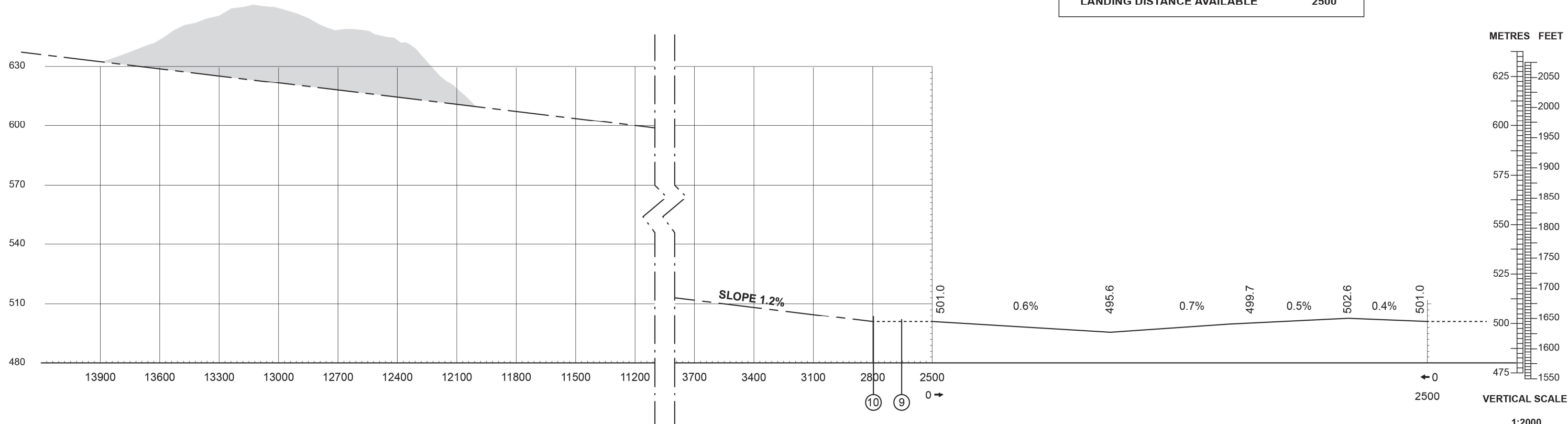


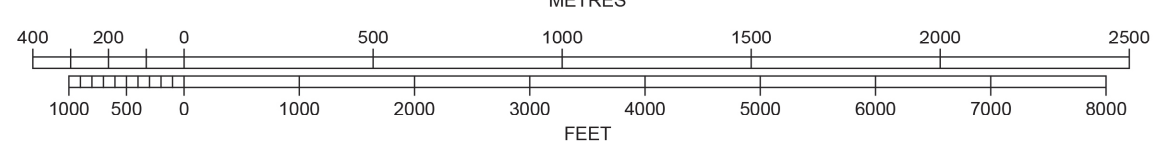
AERODROME ELEVATION 1649 FEET
MAGNETIC VARIATION 5° E 2020

RUNWAY BEARINGS
33 = GEO 326.60°; MAG 322°

DECLARED DISTANCES	RWY 33
TAKE-OFF RUN AVAILABLE	2500
TAKE-OFF DISTANCE AVAILABLE	2800
ACCELERATE STOP DIST. AVAILABLE	2500
LANDING DISTANCE AVAILABLE	2500



LEGEND	
IDENTIFICATION NUMBER	①
POLE, TOWER, SPIRE, ANTENNA, ETC.	○
TREE OR SHRUB	*
TERRAIN PENETRATING OBSTACLE PLANE	—



ORDER OF ACCURACY
HORIZONTAL 5 m
VERTICAL 0.5 m