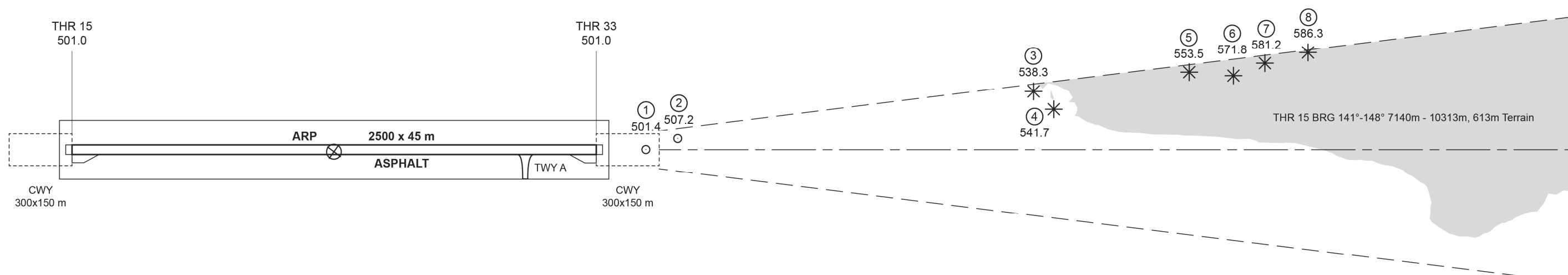
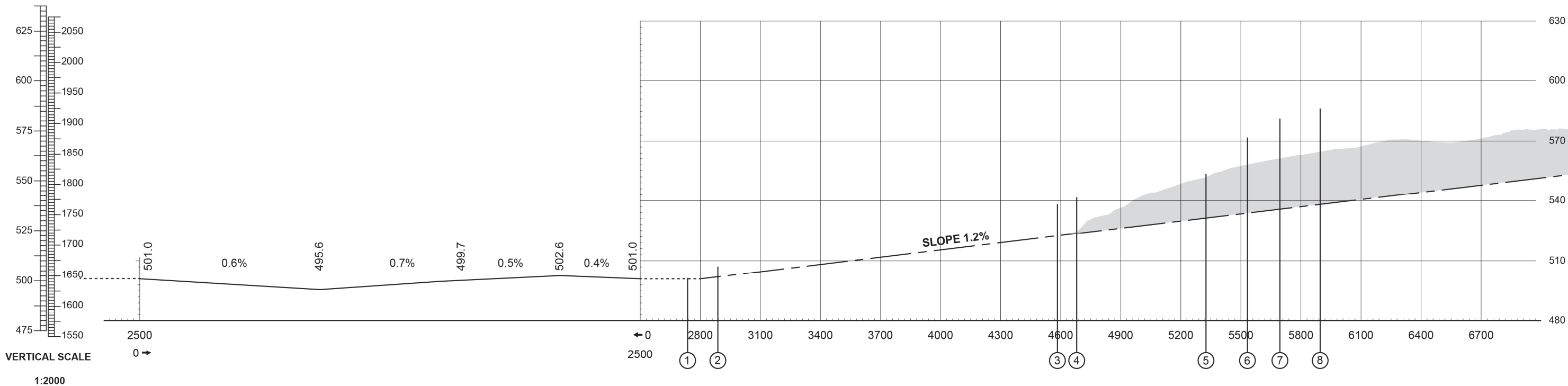


AERODROME ELEVATION 1649 FEET
MAGNETIC VARIATION 5° E 2020

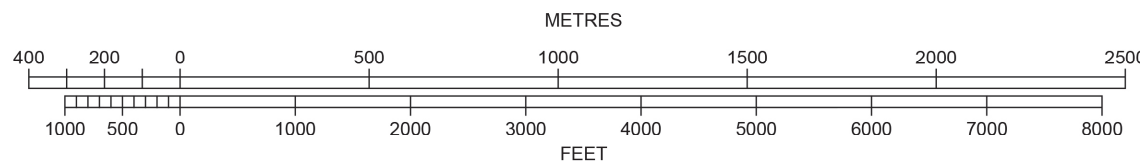
RUNWAY BEARINGS
15 = GEO 146.57°; MAG 142°

RWY 15	DECLARED DISTANCES
2500	TAKE-OFF RUN AVAILABLE
2800	TAKE-OFF DISTANCE AVAILABLE
2500	ACCELERATE STOP DIST. AVAILABLE
2500	LANDING DISTANCE AVAILABLE

METRES FEET



HORIZONTAL SCALE 1:20 000



ORDER OF ACCURACY
HORIZONTAL 5 m
VERTICAL 0.5 m

LEGEND	
IDENTIFICATION NUMBER	①
POLE, TOWER, SPIRE, ANTENNA, ETC.	○
TREE OR SHRUB	✱
TERRAIN PENETRATING OBSTACLE PLANE	▬