

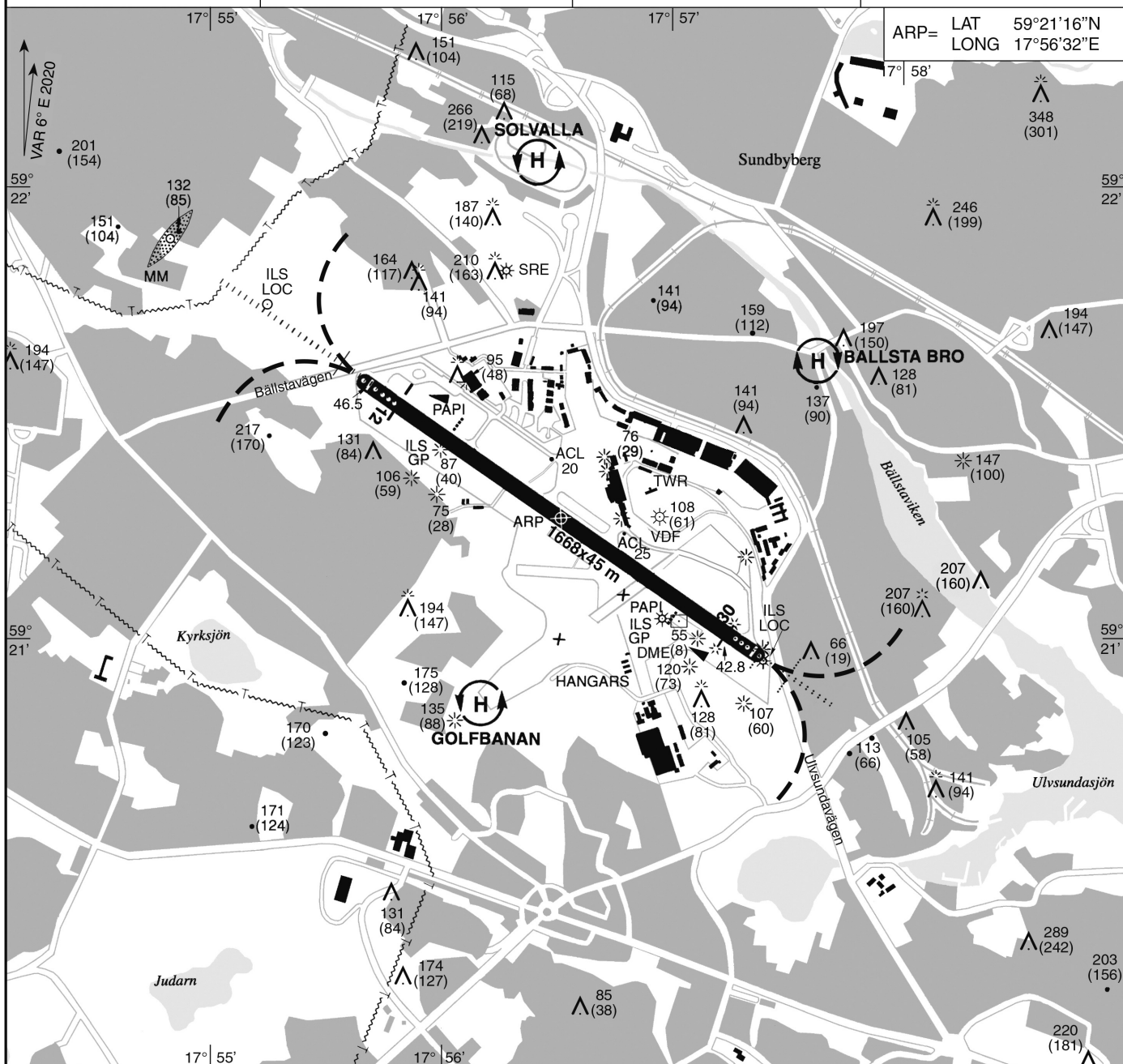
AD 2-ESSB-6-2

STOCKHOLM/BROMMA SWEDEN

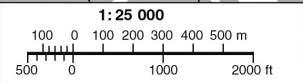
AD ELEV 47 FEET

HELICOPTER VFR HOLDINGS AND LANDING CHART

ARP= LAT 59°21'16"N
LONG 17°56'32"E



ELEV and ALT in ft AMSL 174
HGT in ft above AD ELEV (127)



RUNWAY BEARINGS

12/30= GEO 125.01°/305.03°; MAG 119°/299°

THR COORDINATES

THR 12 = 59°21'31.21"N 017°55'46.72"E
THR 30 = 59°21'00.28"N 017°57'13.17"E

GROUND SERVICES

See AD 2.2-2.6

SURFACE AND STRENGTH

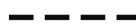
See AD 2.8 and 2.12

LEGEND

See GEN 2.3



Holding for helicopters



Helicopter inbound routes

Helicopter stand, see AD2-ESSB-2-3

SOLVALLA	59°22'03" N 017°56'24" E
BALLSTA BRO	59°21'36" N 017°57'37" E
GOLFBANAN	59°20'51" N 017°56'10" E