

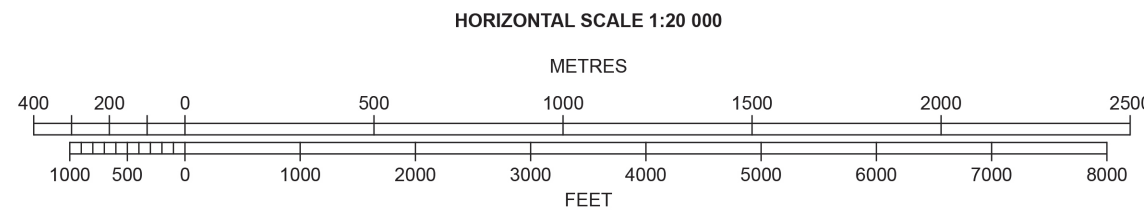
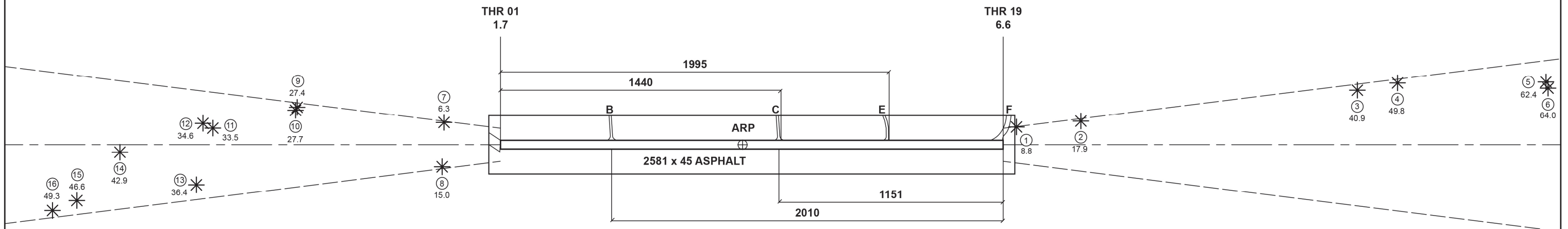
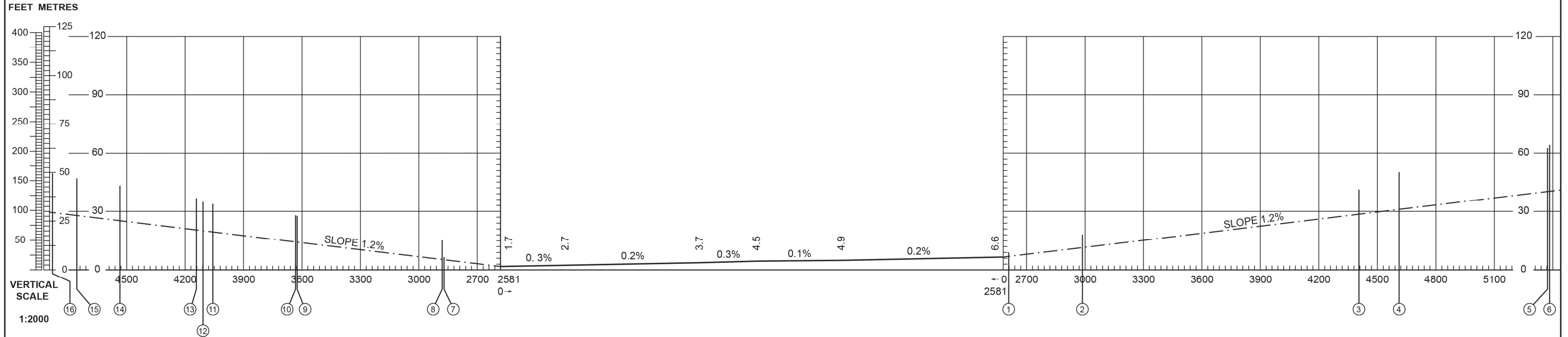
AERODROME ELEVATION 21 FEET
MAGNETIC VARIATION 6° E 2020

RUNWAY BEARINGS
01 = GEO 011.64°; MAG 06°
19 = GEO 191.65°; MAG 186°

DECLARED INTERMEDIATE DISTANCES		RWY 01
TWY B	INTERSECTION	TWY C
2010	TAKE-OFF RUN AVAILABLE	1151
2010	TAKE-OFF DISTANCE AVAILABLE	1151
2010	ACCELERATE STOP DIST. AVAILABLE	1151

RWY 01	DECLARED DISTANCES	RWY 19
2581	TAKE-OFF RUN AVAILABLE	2581
2581	TAKE-OFF DISTANCE AVAILABLE	2581
2581	ACCELERATE STOP DIST. AVAILABLE	2581
2581	LANDING DISTANCE AVAILABLE	2581

DECLARED INTERMEDIATE DISTANCES		RWY 19
TWY E	INTERSECTION	TWY C
1995	TAKE-OFF RUN AVAILABLE	1440
1995	TAKE-OFF DISTANCE AVAILABLE	1440
1995	ACCELERATE STOP DIST. AVAILABLE	1440



ORDER OF ACCURACY
HORIZONTAL 5 m
VERTICAL 0.5 m

LEGEND	
IDENTIFICATION NUMBER	①
POLE, TOWER, SPIRE, ANTENNA, ETC.	⊙
TREE OR SHRUB	*