

AERODROME ELEVATION 62 FEET
MAGNETIC VARIATION 4° E 2020

RUNWAY BEARINGS
14 = GEO 136.38°; MAG 132°
32 = GEO 316.39°; MAG 312°

DECLARED INTERMEDIATE DISTANCES
RWY 14 INTERSECTION TWY A

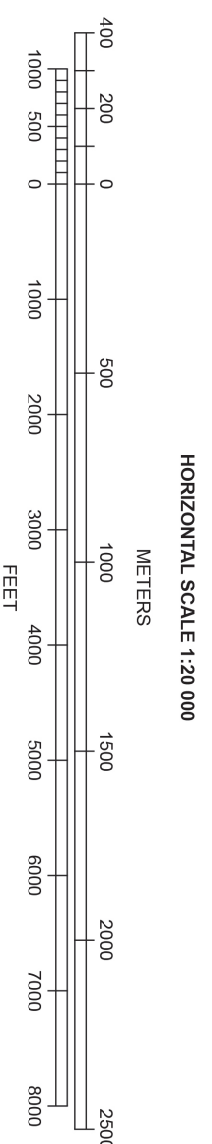
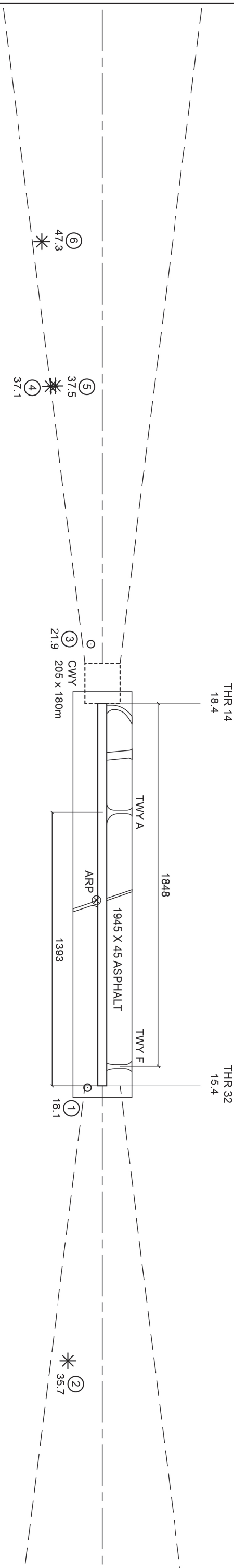
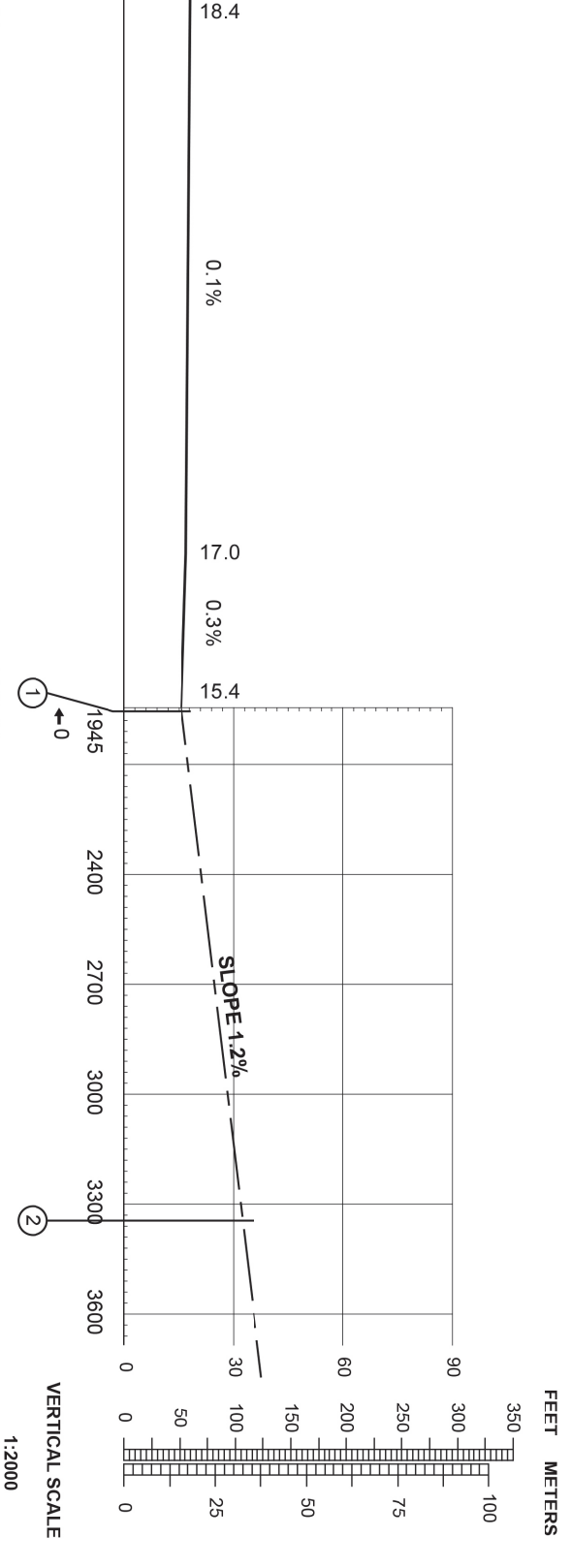
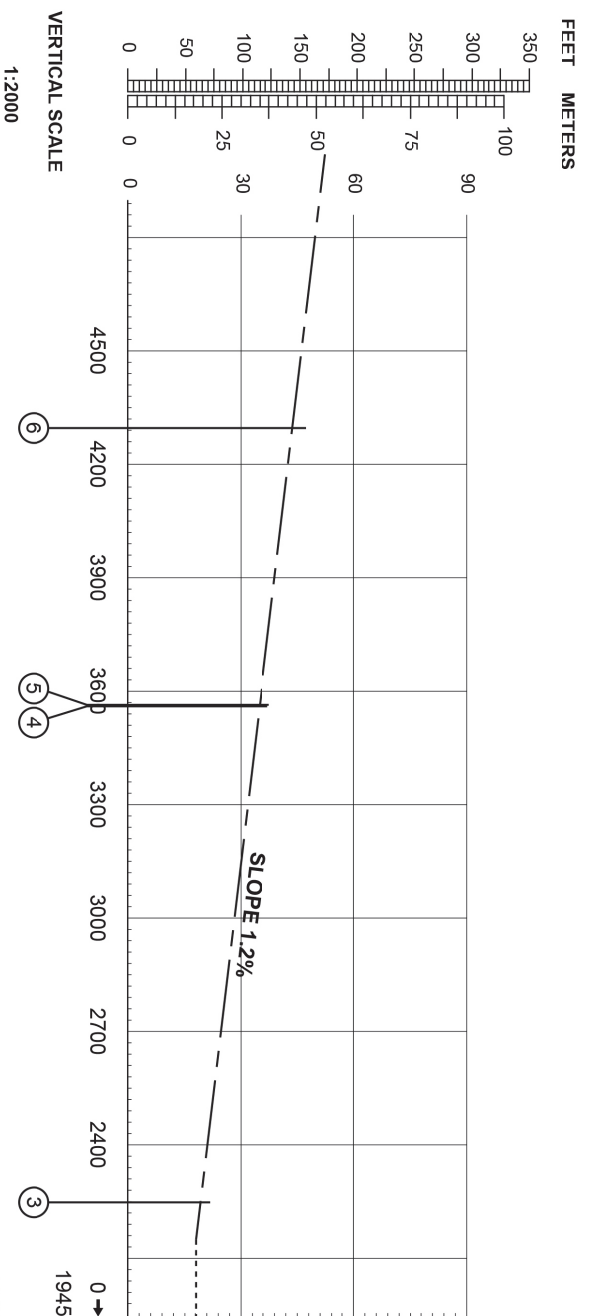
1393 TAKE-OFF RUN AVAILABLE
1393 TAKE-OFF DISTANCE AVAILABLE
1393 ACCELERATE STOP DIST. AVAILABLE

RWY 14 **DECLARED DISTANCES** **RWY 32**

1945 TAKE-OFF RUN AVAILABLE
1945 TAKE-OFF DISTANCE AVAILABLE
1945 ACCELERATE STOP DIST. AVAILABLE
1945 LANDING DISTANCE AVAILABLE

DECLARED INTERMEDIATE DISTANCES
RWY 32 INTERSECTION TWY F

1848 TAKE-OFF RUN AVAILABLE
2053 TAKE-OFF DISTANCE AVAILABLE
1848 ACCELERATE STOP DIST. AVAILABLE



HORIZONTAL SCALE 1:20 000



LEGEND

IDENTIFICATION NUMBER	①
POLE, TOWER, SPIRE, ANTENNA, ETC.	○
TREE OR SHRUB	✱
BUILDING OR LARGE STRUCTURE	□

LFV

CHANGE: VAR

AIRAC AMDT 3/2019

ESTA-AOC 14/32
25 APR 2019