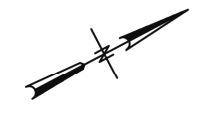
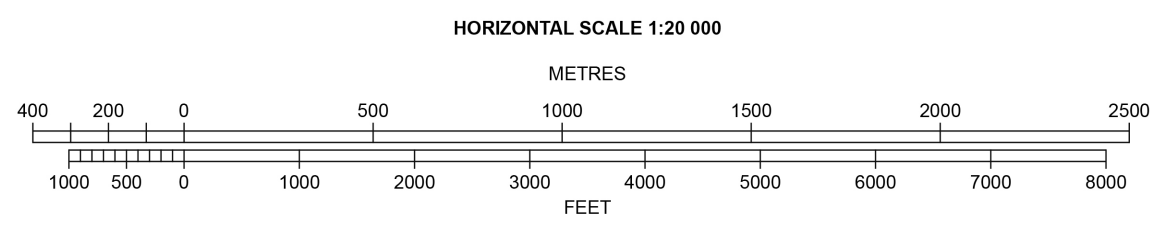
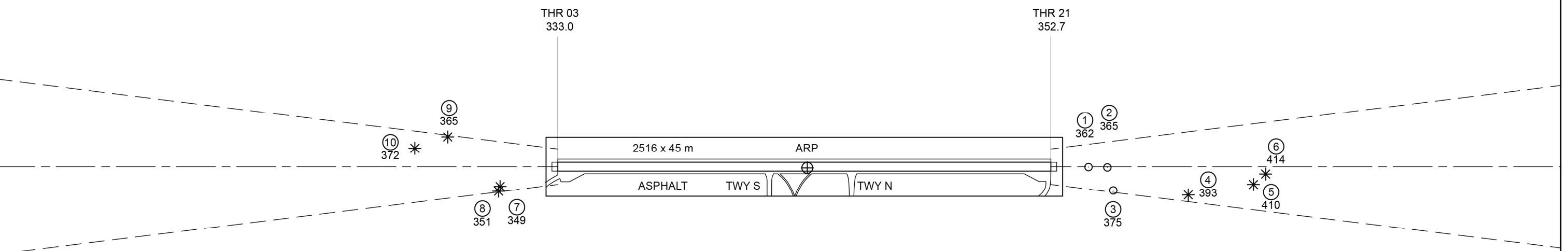
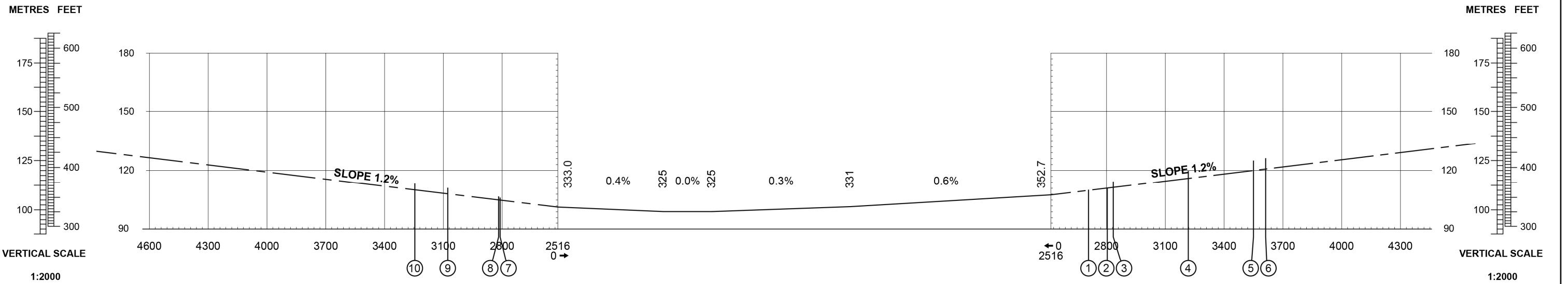


AERODROME ELEVATION 353 FEET
MAGNETIC VARIATION 5° E 2020

RUNWAY BEARINGS
03 = GEO 025.65°; MAG 021°
21 = GEO 205.67°; MAG 201°

RWY 03	DECLARED DISTANCES	RWY 21
2516	TAKE-OFF RUN AVAILABLE	2516
2516	TAKE-OFF DISTANCE AVAILABLE	2516
2516	ACCELERATE STOP DIST. AVAILABLE	2516
2516	LANDING DISTANCE AVAILABLE	2516



ORDER OF ACCURACY
Horizontal 5 m
Vertical 1 ft

LEGEND	
IDENTIFICATION NUMBER	①
POLE, TOWER, SPIRE, ANTENNA, ETC.	○
TREE OR SHRUB	*
BUILDING OR LARGE STRUCTURE	□
TERRAIN PENETRATING OBSTACLE PLANE	▲

LFV

CHANGE: Editorial

AIRAC AMDT 1/2025

ESOK-AOC 03/21
20 MAR 2025