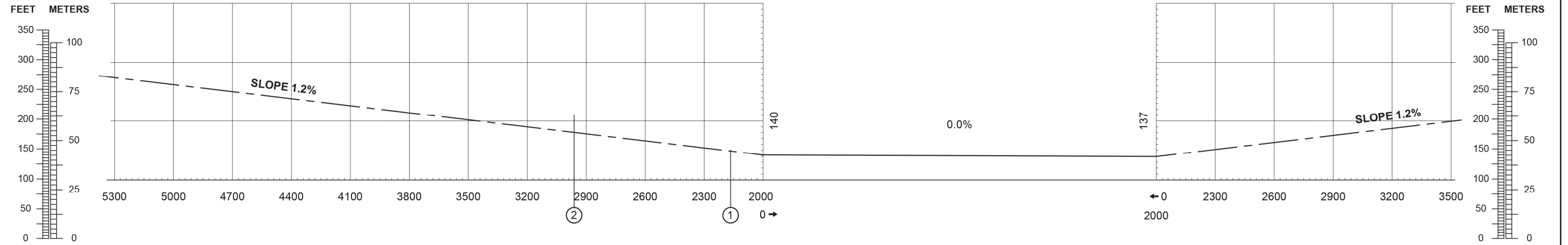


**AERODROME ELEVATION 164 FEET**  
MAGNETIC VARIATION 6° E 2020

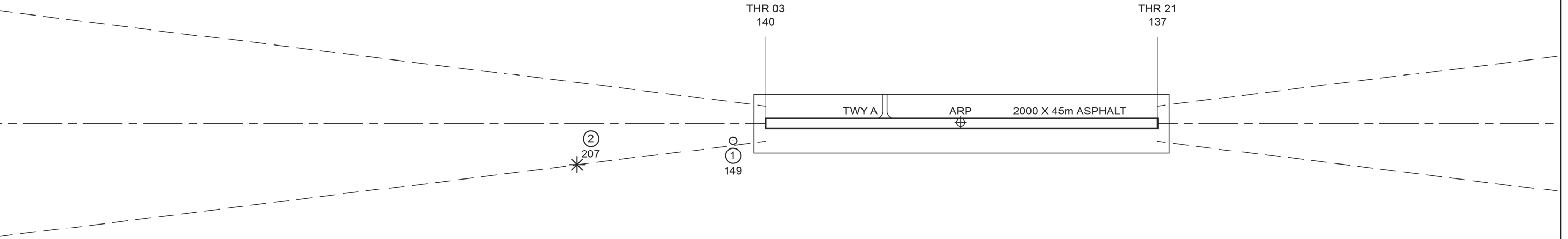
**RUNWAY BEARINGS**  
03 = GEO 020.98°; MAG 015°  
21 = GEO 200.99°; MAG 195°

RWY 03	DECLARED DISTANCES	RWY 21
2000	TAKE-OFF RUN AVAILABLE	2000
2000	TAKE-OFF DISTANCE AVAILABLE	2000
2000	ACCELERATE STOP DIST. AVAILABLE	2000
2000	LANDING DISTANCE AVAILABLE	2000

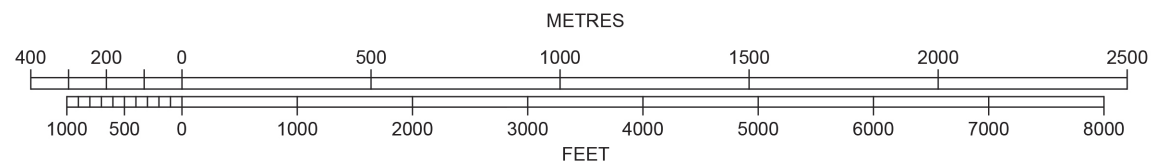


VERTICAL SCALE  
1:2000

VERTICAL SCALE  
1:2000



HORIZONTAL SCALE 1:20 000



ORDER OF ACCURACY  
HORIZONTAL 5 m  
VERTICAL 1 ft

LEGEND	
IDENTIFICATION NUMBER	①
POLE, TOWER, SPIRE, ANTENNA, ETC.	○
BUILDING OR LARGE STRUCTURE	□
TREE OR SHRUB	*
<b>LFV</b>	

CHANGE: Editorial.

AIRAC AMDT 6/2024

**ESSV-AOC 03/21**  
**28 NOV 2024**