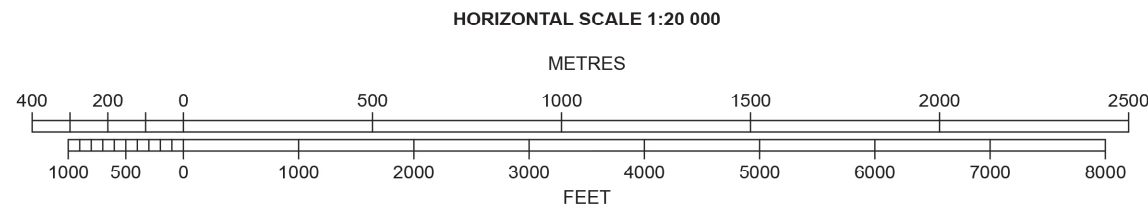
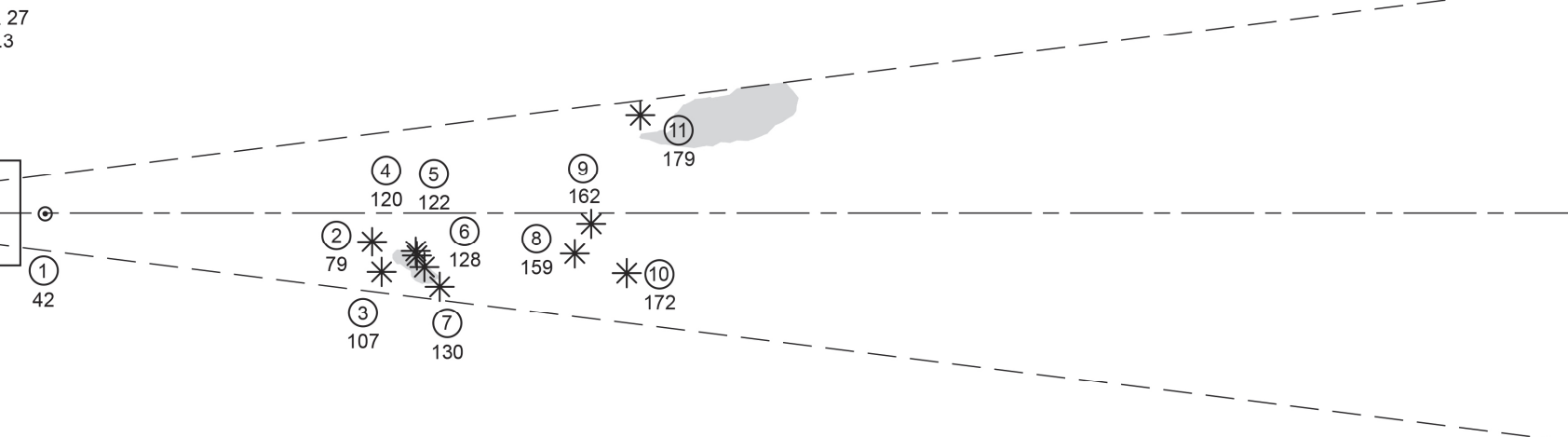
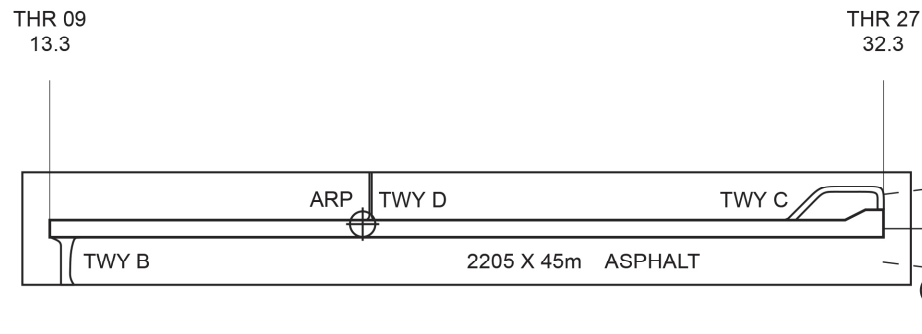
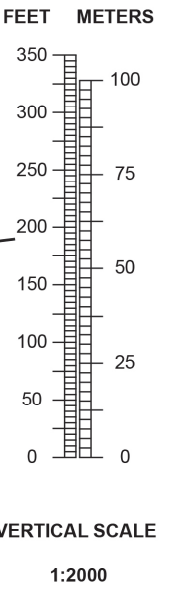
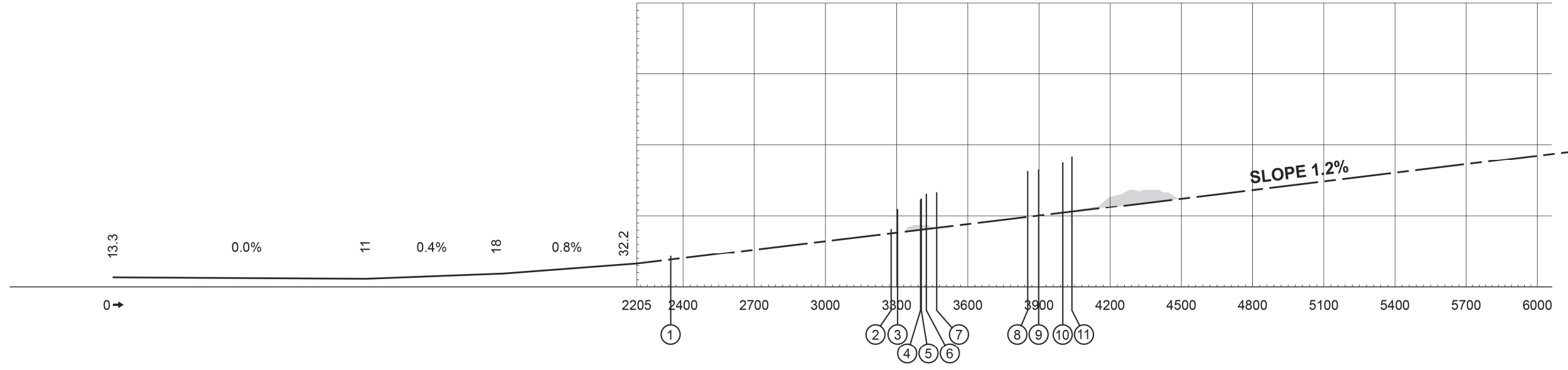
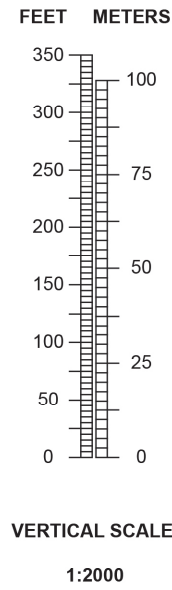


AERODROME ELEVATION 32 FEET
MAGNETIC VARIATION 6° E 2020

RUNWAY BEARINGS
09 = GEO 090.86°; MAG 085°

DECLARED DISTANCES	RWY 09
TAKE-OFF RUN AVAILABLE	2205
TAKE-OFF DISTANCE AVAILABLE	2205
ACCELERATE STOP DIST. AVAILABLE	2205
LANDING DISTANCE AVAILABLE	2205



ORDER OF ACCURACY
HORIZONTAL 5 m
VERTICAL 1 ft

LEGEND	
IDENTIFICATION NUMBER	①
POLE, TOWER, SPIRE, ANTENNA, ETC.	○
TREE OR SHRUB	*
TERRAIN PENETRATING OBSTACLE PLANE	▲