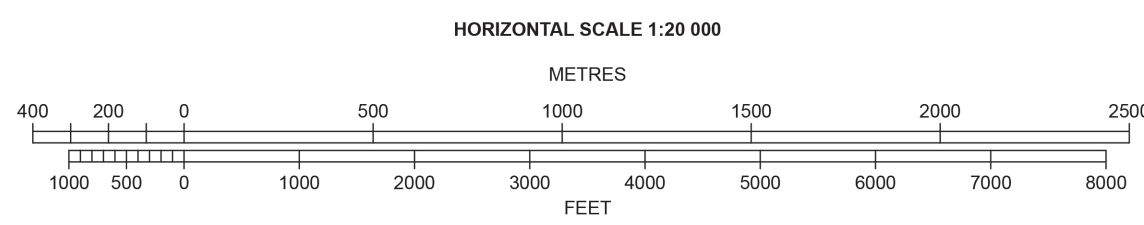
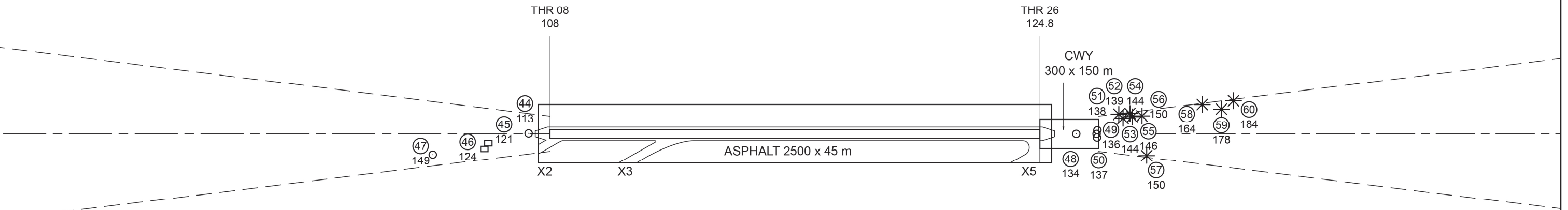
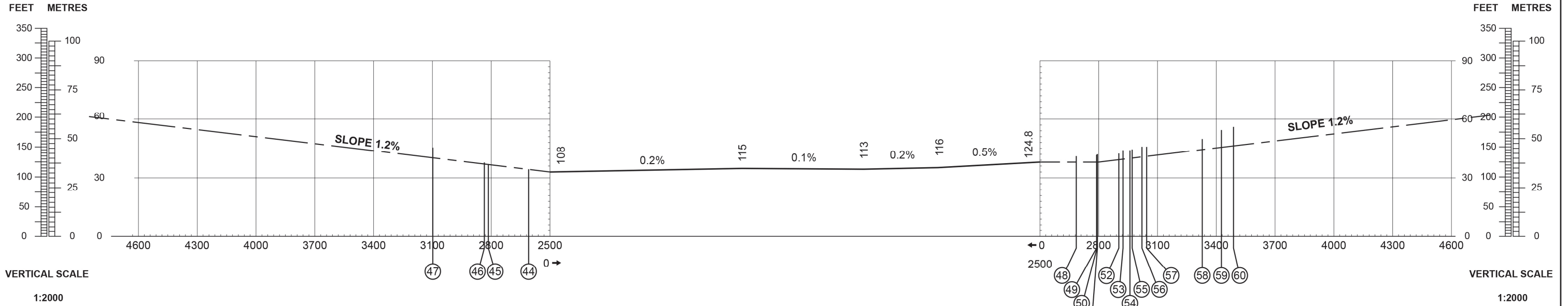


**AERODROME ELEVATION 138 FEET**  
MAGNETIC VARIATION 6° E 2020

**RUNWAY BEARINGS**  
08 = GEO 075.86°; MAG 070°  
26 = GEO 255.89°; MAG 250°

RWY 08	DECLARED DISTANCES	RWY 26
2500	TAKE-OFF RUN AVAILABLE	2500
2800	TAKE-OFF DISTANCE AVAILABLE	2500
2500	ACCELERATE STOP DIST. AVAILABLE	2500
2500	LANDING DISTANCE AVAILABLE	2500



ORDER OF ACCURACY  
HORIZONTAL 5 m  
VERTICAL 1 ft

LEGEND	
IDENTIFICATION NUMBER	②
POLE, TOWER, SPIRE, ANTENNA, ETC.	○
TREE OR SHRUB	✱
BUILDING OR LARGE STRUCTURE	□

LFV

CHANGE: Editorial.

AIRAC AMDT 6/2024

**ESSA-AOC 08/26**  
**28 NOV 2024**