
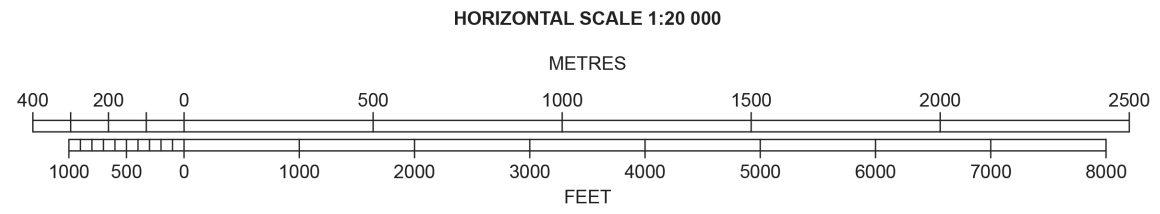
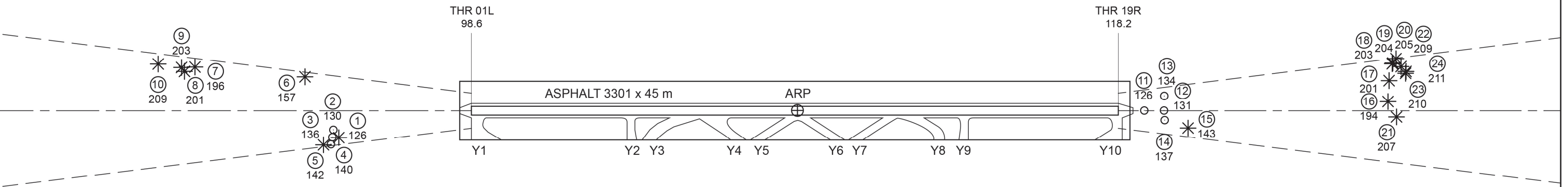
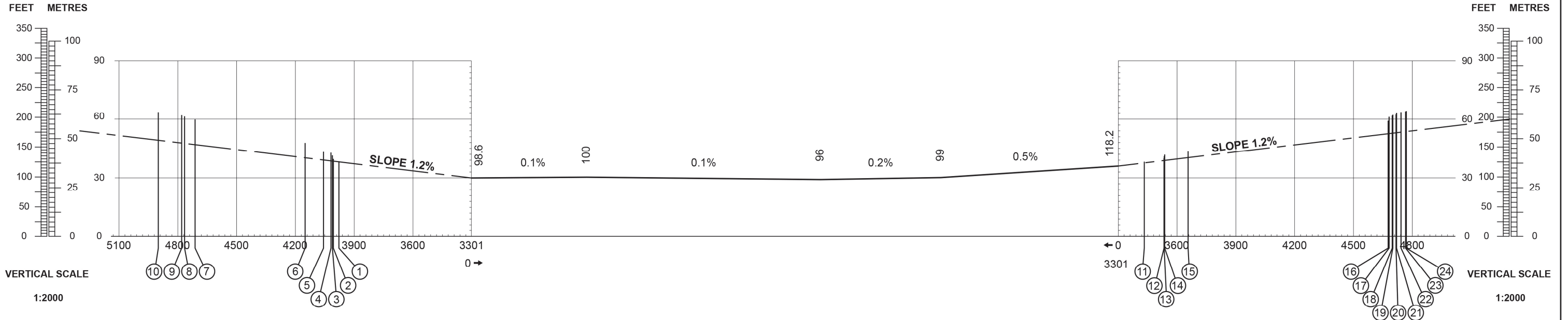


**AERODROME ELEVATION 138 FEET**  
MAGNETIC VARIATION 6° E 2020

**RUNWAY BEARINGS**  
01L = GEO 010.37°; MAG 004°  
19R = GEO 190.38°; MAG 184°

RWY 01L	DECLARED DISTANCES	RWY 19R
3301	TAKE-OFF RUN AVAILABLE	3301
3301	TAKE-OFF DISTANCE AVAILABLE	3301
3301	ACCELERATE STOP DIST. AVAILABLE	3301
3301	LANDING DISTANCE AVAILABLE	3301



LEGEND	
IDENTIFICATION NUMBER	②
POLE, TOWER, SPIRE, ANTENNA, ETC.	○
TREE OR SHRUB	*
BUILDING OR LARGE STRUCTURE	□