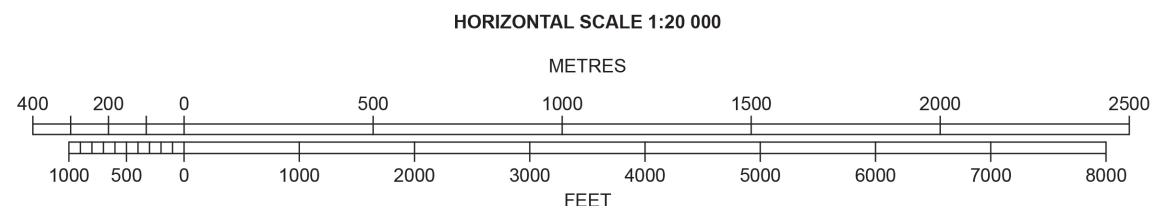
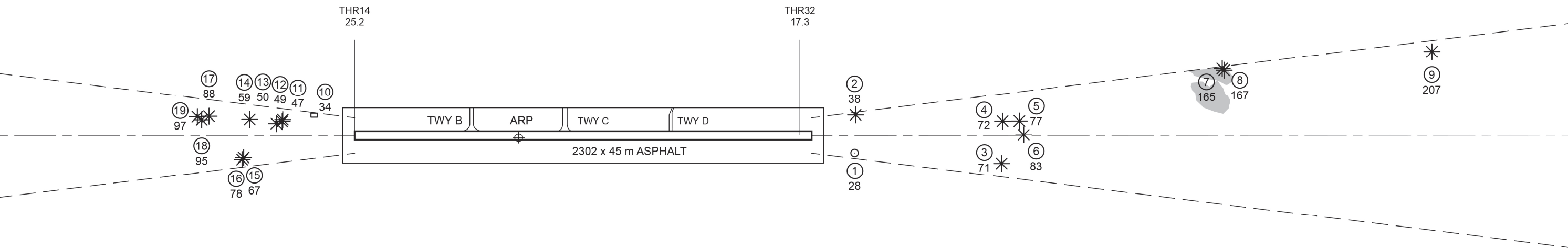
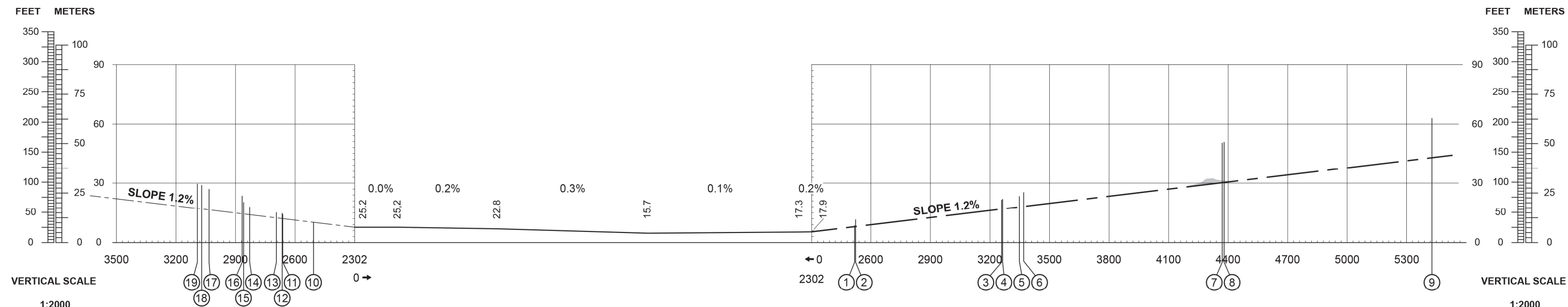


**AERODROME ELEVATION 25 FEET**  
MAGNETIC VARIATION 8° E 2020

**RUNWAY BEARINGS**  
14 = GEO 138.46°; MAG 130°  
31 = GEO 318.48°; MAG 310°

RWY 14	DECLARED DISTANCES	RWY 32
2302	TAKE-OFF RUN AVAILABLE	2302
2302	TAKE-OFF DISTANCE AVAILABLE	2302
2302	ACCELERATE STOP DIST. AVAILABLE	2302
2302	LANDING DISTANCE AVAILABLE	2242



ORDER OF ACCURACY  
HORIZONTAL 5 m  
VERTICAL 1 ft

LEGEND	
IDENTIFICATION NUMBER	①
POLE, TOWER, SPIRE, ANTENNA, ETC.	○
TREE OR SHRUB	✳
BUILDING OR LARGE STRUCTURE	□