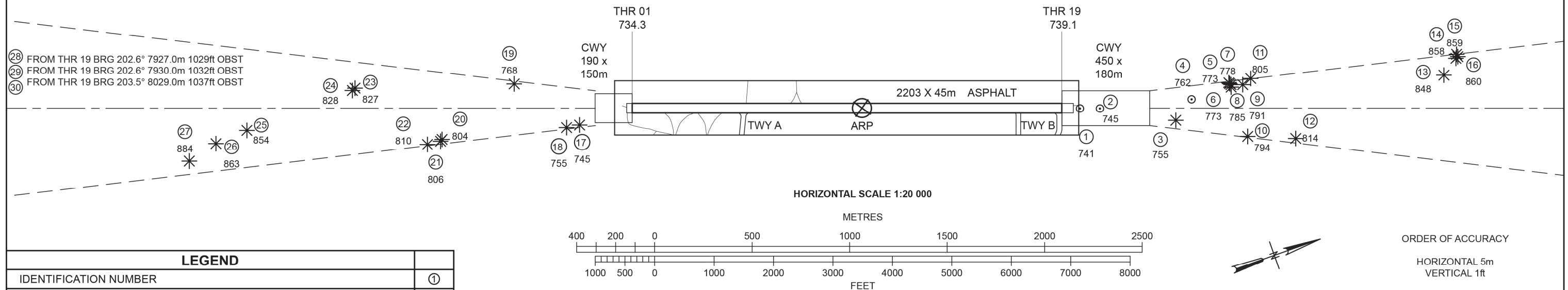
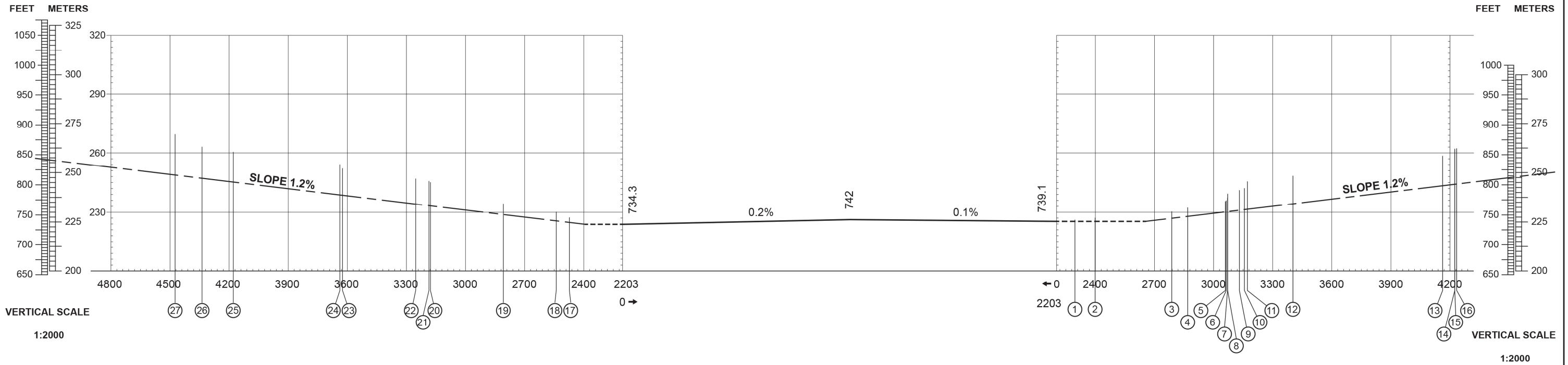


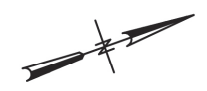
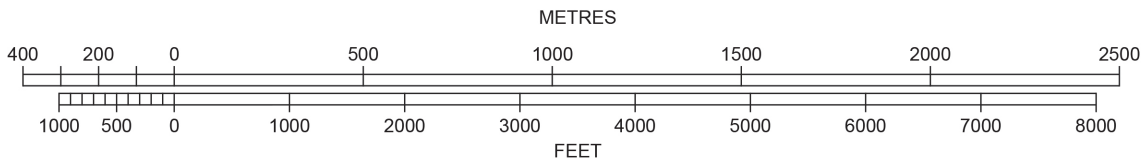
**AERODROME ELEVATION 742 FEET**  
MAGNETIC VARIATION 7° E 2025

**RUNWAY BEARINGS**  
01 = GEO 018.07°; MAG 013°  
19 = GEO 198.08°; MAG 193°

RWY 01	DECLARED DISTANCES	RWY 19
2203	TAKE-OFF RUN AVAILABLE	2203
2653	TAKE-OFF DISTANCE AVAILABLE	2393
2203	ACCELERATE DIST. AVAILABLE	2203
2203	LANDING DISTANCE AVAILABLE	2203



LEGEND	
IDENTIFICATION NUMBER	①
POLE, TOWER, SPIRE, ANTENNA, ETC.	○
TREE OR SHRUB	✱
TERRAIN PENETRATING OBSTACLE PLANE	▲



ORDER OF ACCURACY  
HORIZONTAL 5m  
VERTICAL 1ft