

All times in UTC

KARLSTAD AD (ESOK) – Rättat AOC

Ref AIP AD 2 ESOK 3-1, daterad 26 JAN 2023.

Felaktig skala för förlängningen av bana 03.

Bifogad: Rättat AOC ESOK 3-1.

Inarbetas i AIP 20 MAR 2025.

KARLSTAD AD (ESOK) – AOC corrected

Ref AIP AD 2 ESOK 3-1, dated 26 JAN 2023.

Incorrect scale for the extension of RWY 03.

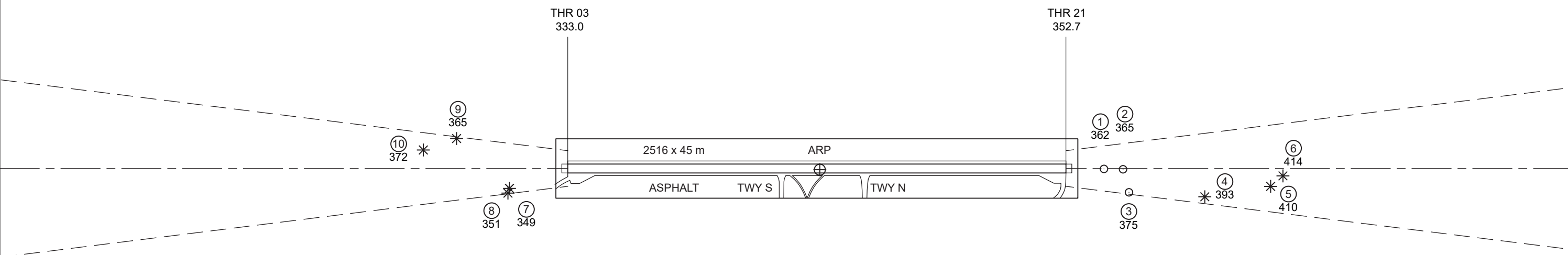
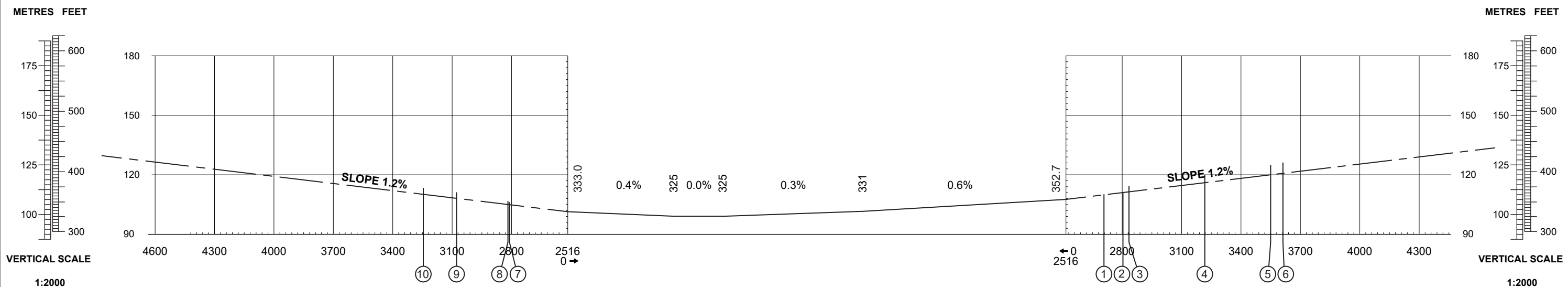
Attached: Corrected AOC ESOK 3-1.

Will be incorporated in AIP 20 MAR 2025.

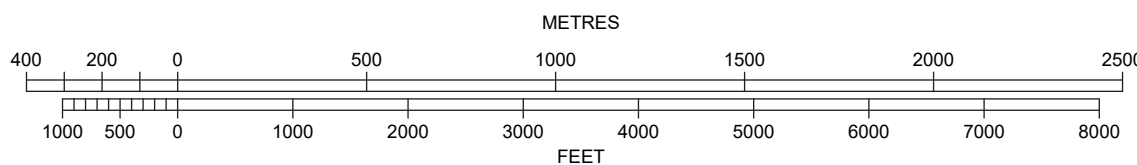
AERODROME ELEVATION 353 FEET
MAGNETIC VARIATION 5° E 2020

RUNWAY BEARINGS
03 = GEO 025.65°; MAG 021°
21 = GEO 205.67°; MAG 201°

RWY 03	DECLARED DISTANCES	RWY 21
2516	TAKE-OFF RUN AVAILABLE	2516
2516	TAKE-OFF DISTANCE AVAILABLE	2516
2516	ACCELERATE STOP DIST. AVAILABLE	2516
2516	LANDING DISTANCE AVAILABLE	2516



HORIZONTAL SCALE 1:20 000



ORDER OF ACCURACY
Horizontal 5 m
Vertical 1 ft

LEGEND	
IDENTIFICATION NUMBER	①
POLE, TOWER, SPIRE, ANTENNA, ETC.	○
TREE OR SHRUB	*
BUILDING OR LARGE STRUCTURE	□
TERRAIN PENETRATING OBSTACLE PLANE	▲

