

DIMENSIONS IN METRES
ELEVATIONS IN FEET

AERODROME OBSTACLE CHART-ICAO
TYPE A-OPERATING LIMITATIONS

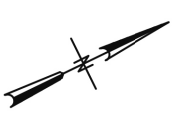
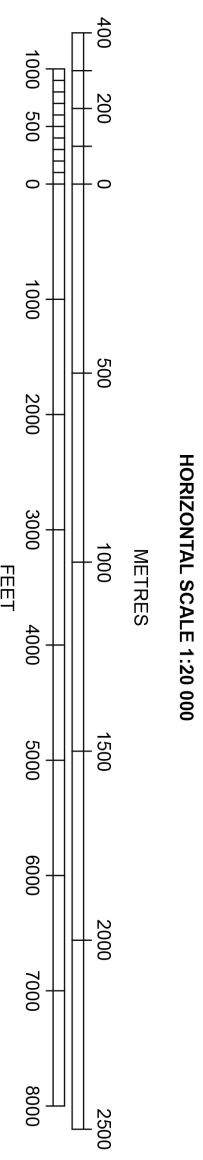
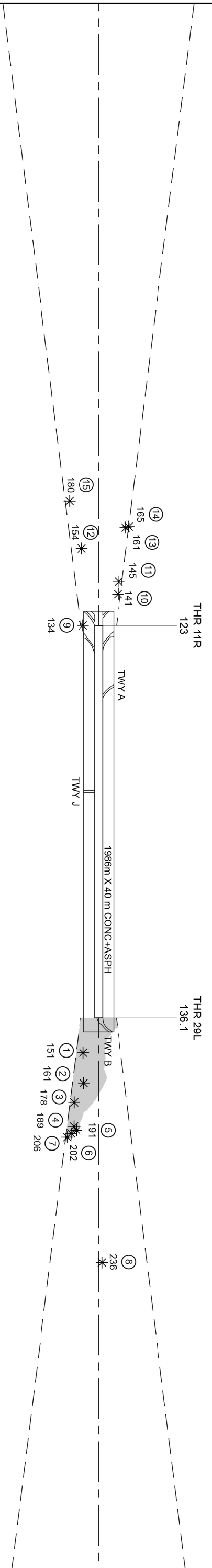
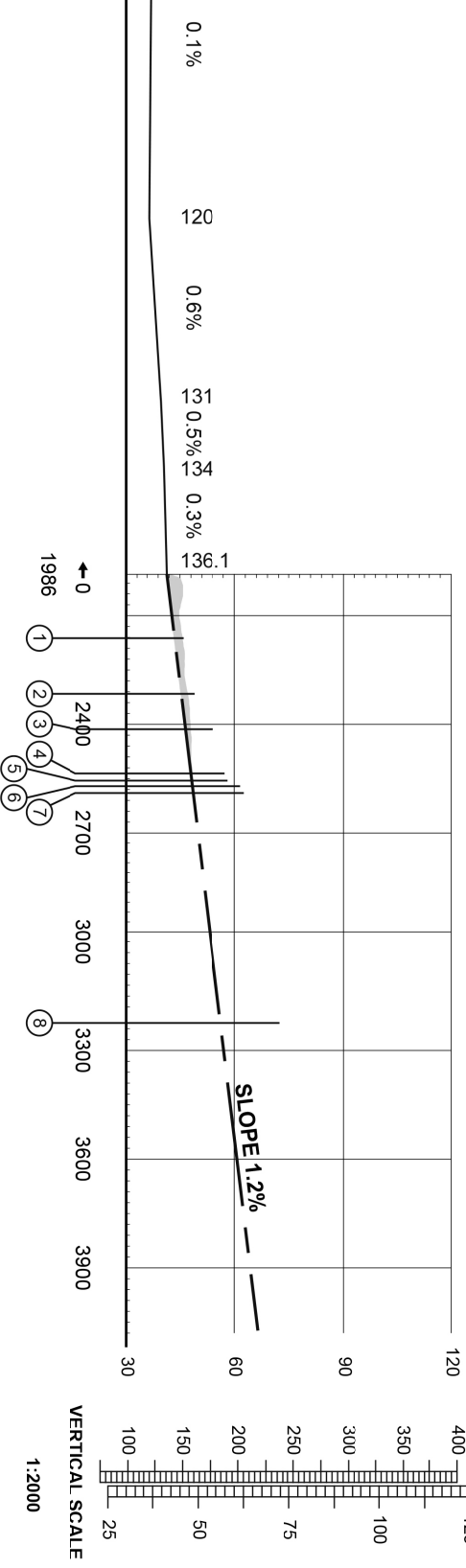
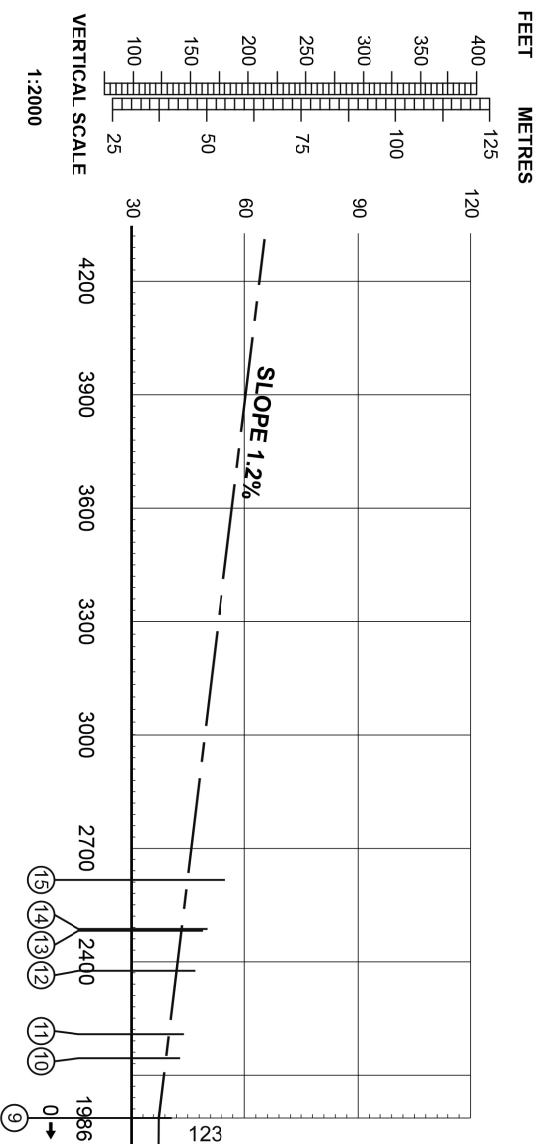
LJUNGBYHED
SWEDEN

AD 2-ESTL-3-1
RWY 11R/29L

AERODROME ELEVATION 139 FEET
MAGNETIC VARIATION 4° E 2020

RUNWAY BEARINGS
11R = GEO 113.9°; MAG 110°
29L = GEO 293.9°; MAG 290°

RWY 11R	DECLARED DISTANCES	RWY 29L
1986	TAKE-OFF RUN AVAILABLE	1986
1986	TAKE-OFF DISTANCE AVAILABLE	1986
1986	ACCELERATE DIST. AVAILABLE	1986
1986	LANDING DISTANCE AVAILABLE	1986



ORDER OF ACCURACY
HORIZONTAL 5 m
VERTICAL 1 ft

LEGEND

①	IDENTIFICATION NUMBER
○	POLE, TOWER, SPIRE, ANTENNA, ETC.
*	TREE OR SHRUB
▲	TERRAIN PENETRATING OBSTACLE PLANE

LFV

CHANGE: VAR, ELEV IN FEET, Editorial.

AIRAC AMDT 5/2024

ESTL-AOC 11R/29L
08 AUG 2024