

DIMENSIONS IN METRES
ELEVATIONS IN FEET

AERODROME OBSTACLE CHART-ICAO
TYPE A-OPERATING LIMITATIONS

TORSBY
SWEDEN

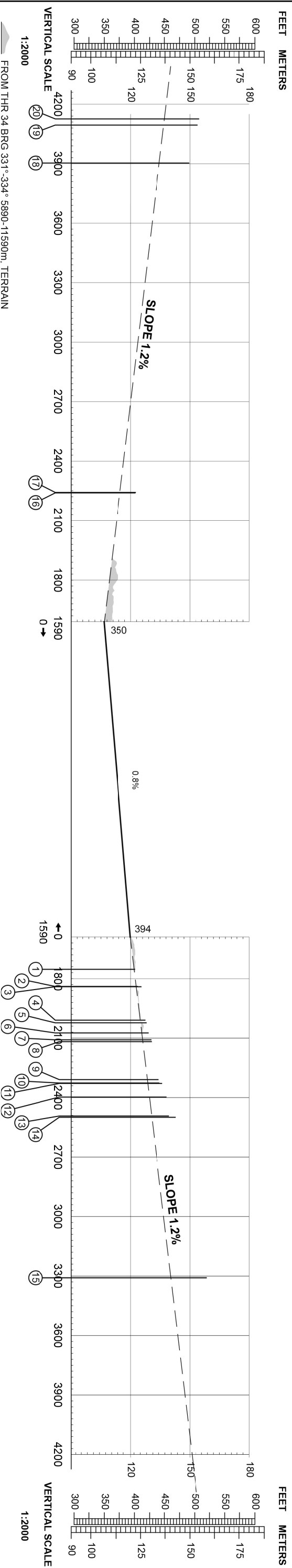
AD 2-ESST-3-1
RWY 16/34

AERODROME ELEVATION 394 FEET
MAGNETIC VARIATION 6° E 2025


RUNWAY BEARINGS

16 = GEO 157.70°; MAG 152°
34 = GEO 337.71°; MAG 332°

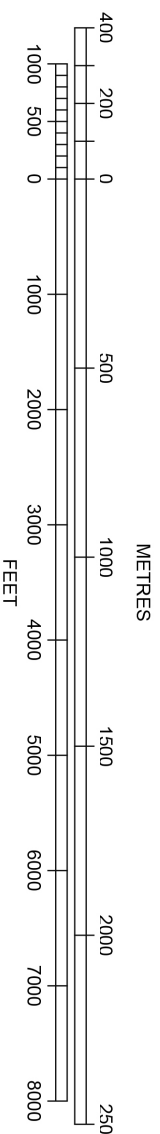
RWY 16	DECLARED DISTANCES	RWY 34
1590	TAKE-OFF RUN AVAILABLE	1590
1590	TAKE-OFF DISTANCE AVAILABLE	1590
1590	ACCELERATE STOP DISTANCE AVAILABLE	1590
1590	LANDING DISTANCE AVAILABLE	1590



- * 21 FROM THR 34 BRG 331°-334° 5890-11590m, TERRAIN
- * 22 FROM THR 34 BRG 343.7° 5840m, 582ft OBST
- * 23 FROM THR 34 BRG 331.6° 6605m, 736ft OBST
- * 24 FROM THR 34 BRG 331.8° 6639m, 763ft OBST
- * 25 FROM THR 34 BRG 331.9° 6693m, 769ft OBST
- * 26 FROM THR 34 BRG 332.1° 7392m, 827ft OBST
- * 27 FROM THR 34 BRG 332.2° 7452m, 842ft OBST
- * 28 FROM THR 34 BRG 334.8° 7475m, 871ft OBST
- * 29 FROM THR 34 BRG 333.5° 7530m, 900ft OBST
- * 30 FROM THR 34 BRG 334.6° 7573m, 946ft OBST
- * 31 FROM THR 34 BRG 335.8° 7962m, 966ft OBST
- * 32 FROM THR 34 BRG 338.8° 8301m, 993ft OBST
- * 33 FROM THR 34 BRG 338.2° 8682m, 1047ft OBST
- * 34 FROM THR 34 BRG 336.8° 9032m, 1074ft OBST
- * 35 FROM THR 34 BRG 337.5° 9257m, 1134ft OBST



HORIZONTAL SCALE 1:20 000



ORDER OF ACCURACY

HORIZONTAL 5 m
VERTICAL 1 ft



LEGEND	
IDENTIFICATION NUMBER	①
POLE, TOWER, SPIRE, ANTENNA, ETC.	○
TREE OR SHRUB	*
TERRAIN PENETRATING OBSTACLE PLANE	—

LFV

CHANGE: OBST, VAR, ELEV IN FEET, Editorial

AIRAC AMDT 5/2024

ESST-AOC 16/34
08 AUG 2024