

DIMENSIONS IN METRES
ELEVATIONS IN FEET

AERODROME OBSTACLE CHART-ICAO
TYPE A-OPERATING LIMITATIONS

JÖNKÖPING
SWEDEN

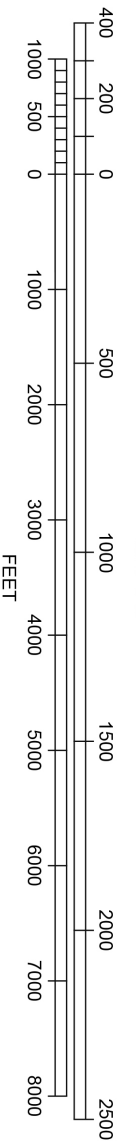
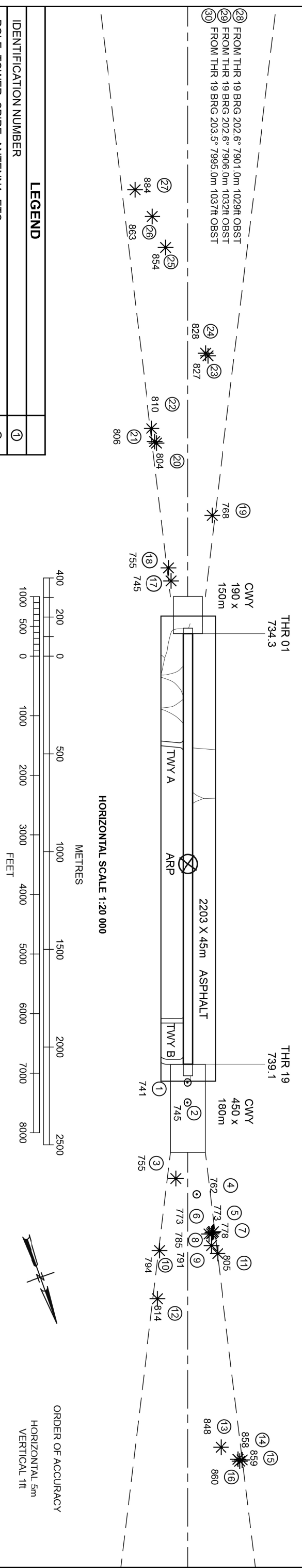
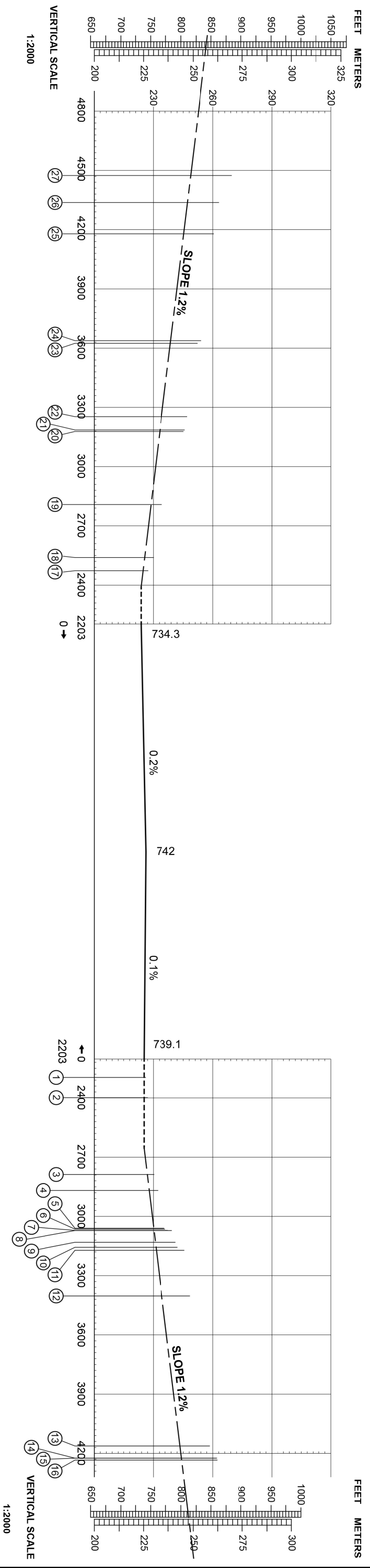
AD 2-ESGJ-3-1
RWY 01/19

AERODROME ELEVATION 742 FEET
MAGNETIC VARIATION 5° E 2020

RUNWAY BEARINGS

01 = GEO 018.07°; MAG 013°
19 = GEO 198.08°; MAG 193°

RWY 01	DECLARED DISTANCES	RWY 19
2203	TAKE-OFF RUN AVAILABLE	2203
2653	TAKE-OFF DISTANCE AVAILABLE	2393
2203	ACCELERATE DIST. AVAILABLE	2203
2203	LANDING DISTANCE AVAILABLE	2203



ORDER OF ACCURACY
HORIZONTAL 5m
VERTICAL 1ft

LEGEND

①	IDENTIFICATION NUMBER
○	POLE, TOWER, SPIRE, ANTENNA, ETC.
*	TREE OR SHRUB
▲	TERRAIN PENETRATING OBSTACLE PLANE