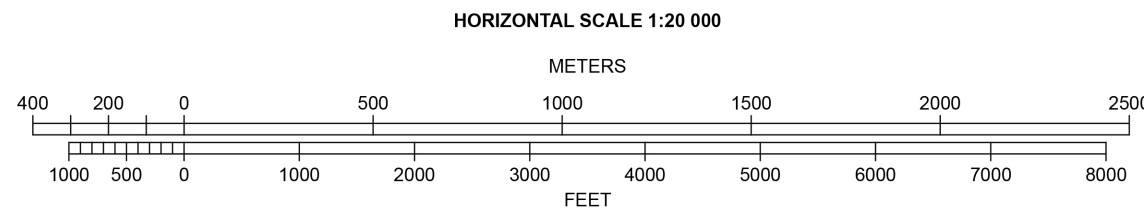
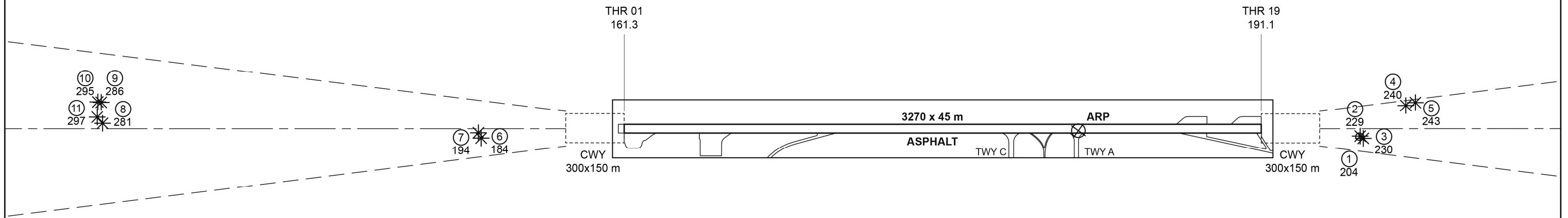
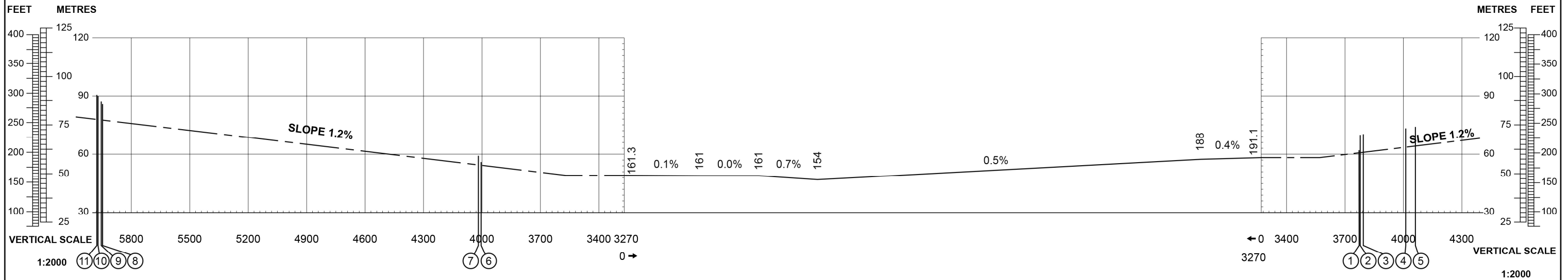


**AERODROME ELEVATION 192 FEET**  
MAGNETIC VARIATION 7° E 2025

**RUNWAY BEARINGS**  
01 = GEO 011.68°; MAG 005°  
19 = GEO 191.69°; MAG 185°

RWY 01	DECLARED DISTANCES	RWY 19
3270	TAKE-OFF RUN AVAILABLE	3270
3570	TAKE-OFF DISTANCE AVAILABLE	3570
3270	ACCELERATE STOP DIST. AVAILABLE	3270
3270	LANDING DISTANCE AVAILABLE	3270



ORDER OF ACCURACY  
HORIZONTAL 5 m  
VERTICAL 1 ft

LEGEND	
IDENTIFICATION NUMBER	①
POLE, TOWER, SPIRE, ANTENNA, ETC.	○
TREE OR SHRUB	*
BUILDING OR LARGE STRUCTURE	□