

DIMENSIONS IN METRES  
ELEVATIONS IN FEET

**AERODROME OBSTACLE CHART-ICAO**  
TYPE A-OPERATING LIMITATIONS

**LYCKSELE**  
**SWEDEN**

**AD 2-ESNL-3-1**  
**RWY 14**

**AERODROME ELEVATION 705 FEET**  
MAGNETIC VARIATION 8° E 2020

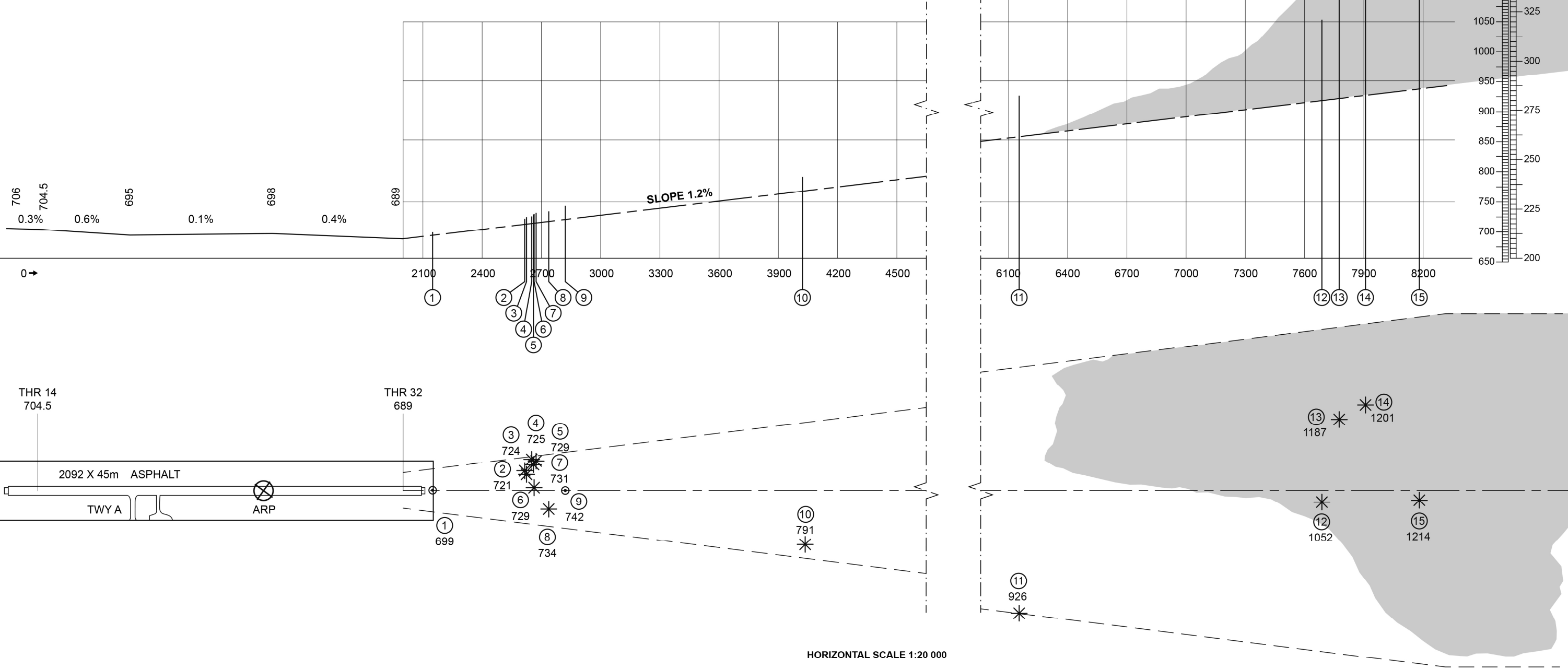
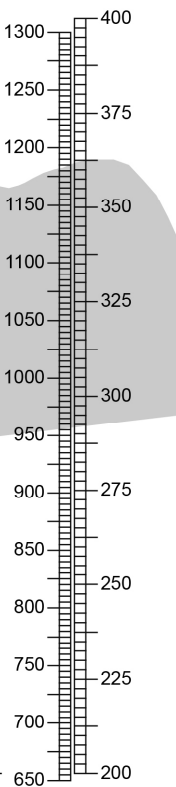
**RUNWAY BEARINGS**  
14 = GEO 142.94°; MAG 135°

DECLARED DISTANCES	RWY 14
TAKE-OFF RUN AVAILABLE	2002
TAKE-OFF DISTANCE AVAILABLE	2002
ACCELERATE STOP DISTANCE AVAILABLE	2002
LANDING DISTANCE AVAILABLE	1850


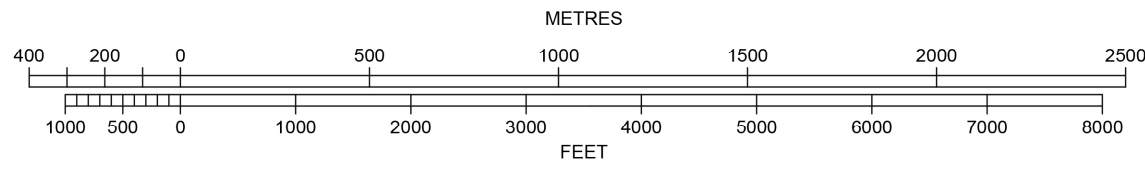
VERTICAL SCALE

1:2000

FEET METRES



LEGEND	
IDENTIFICATION NUMBER	①
POLE, TOWER, SPIRE, ANTENNA, ETC.	○
TREE OR SHRUB	✱
TERRAIN PENETRATING OBSTACLE PLANE	▲



ORDER OF ACCURACY  
HORIZONTAL 5 m  
VERTICAL 1 ft