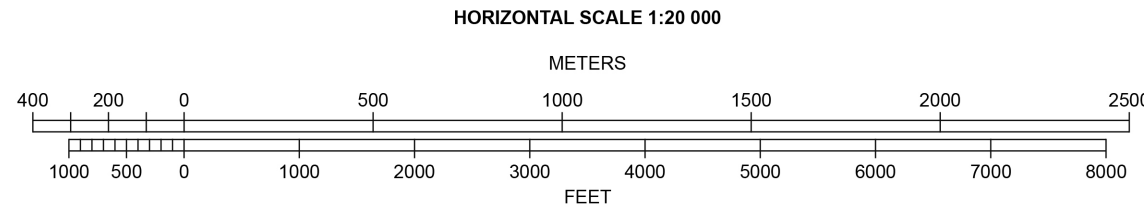
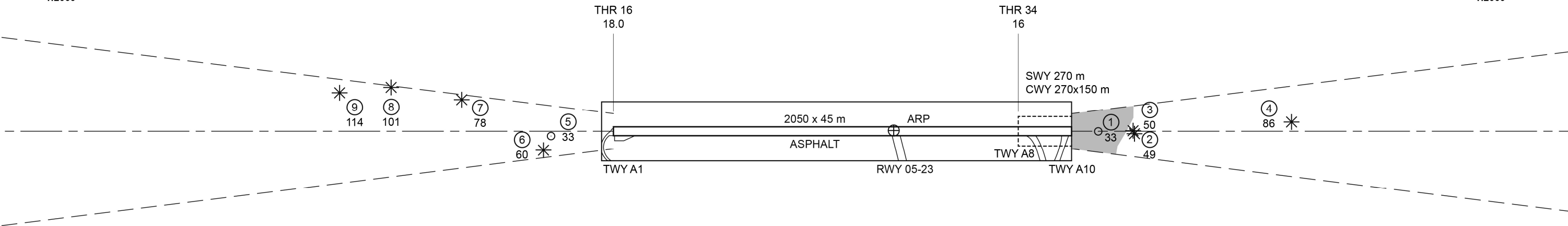
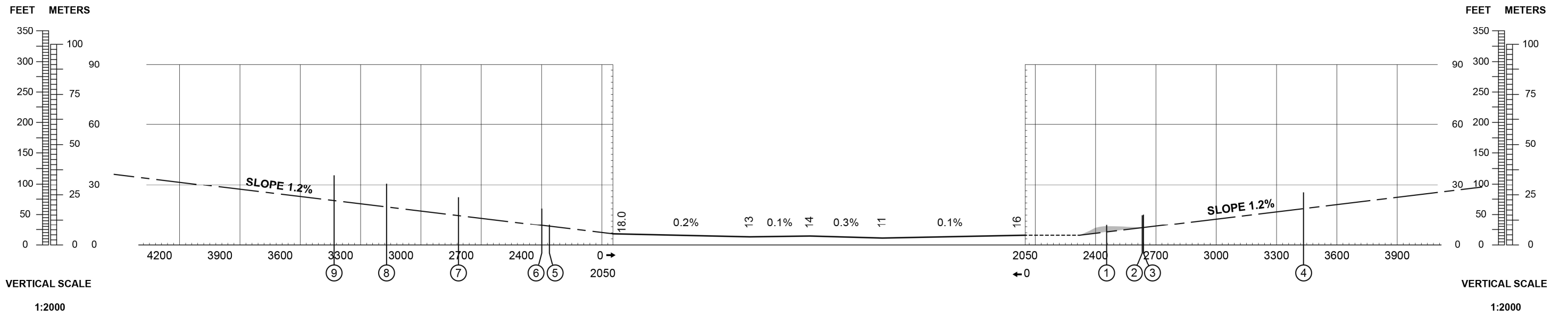


AERODROME ELEVATION 18 FEET
MAGNETIC VARIATION 6° E 2020

RUNWAY BEARINGS
16 = GEO 152.17°; MAG 146°
34 = GEO 332.19°; MAG 326°

RWY 16	DECLARED DISTANCES	RWY 34
2050	TAKE-OFF RUN AVAILABLE	2320
2320	TAKE-OFF DISTANCE AVAILABLE	2320
2320	ACCELERATE STOP DIST. AVAILABLE	2320
2050	LANDING DISTANCE AVAILABLE	2050



ORDER OF ACCURACY
HORIZONTAL 5 m
VERTICAL 1 ft

LEGEND	
IDENTIFICATION NUMBER	①
POLE, TOWER, SPIRE, ANTENNA, ETC.	○
TREE OR SHRUB	*
BUILDING OR LARGE STRUCTURE	▬