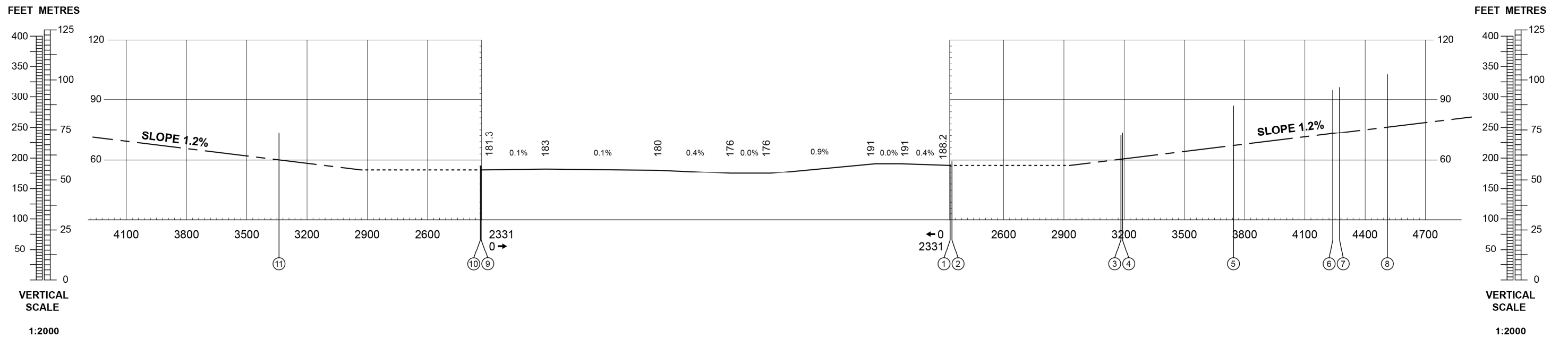


**AERODROME ELEVATION 191 FEET**  
MAGNETIC VARIATION 5° E 2020

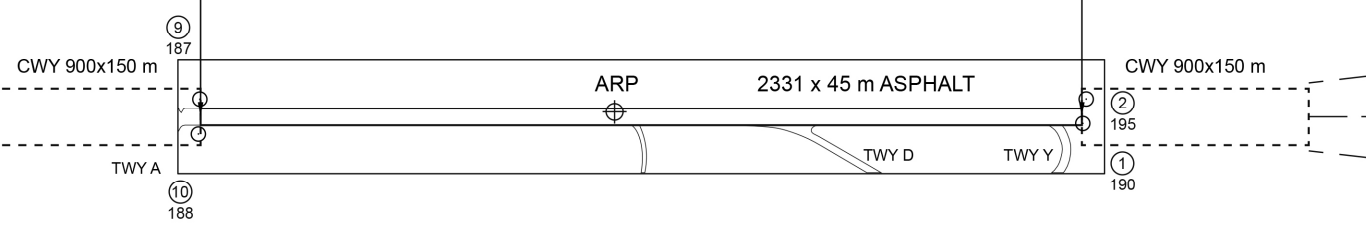
**RUNWAY BEARINGS**  
01 = GEO 008.69°; MAG 004°  
19 = GEO 188.69°; MAG 184°

RWY 01	DECLARED DISTANCES	RWY 19
2331	TAKE-OFF RUN AVAILABLE	2331
2931	TAKE-OFF DISTANCE AVAILABLE	2931
2331	ACCELERATE STOP DIST. AVAILABLE	2331
2331	LANDING DISTANCE AVAILABLE	2331

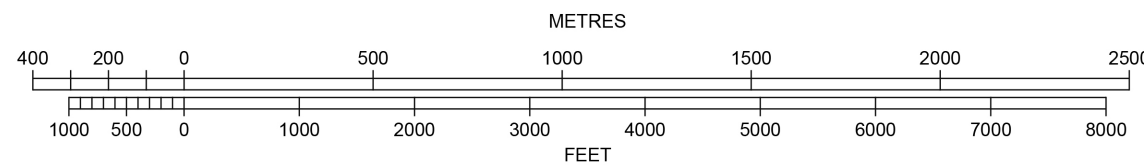


**THR 01**  
**181.3**

**THR 19**  
**188.2**



HORIZONTAL SCALE 1:20 000



ORDER OF ACCURACY  
Horizontal 5m  
Vertical 1ft

LEGEND	
IDENTIFICATION NUMBER	①
POLE, TOWER, SPIRE, ANTENNA, ETC.	○
TREE OCH SHRUB	*
TERRAIN PENETRATING OBSTACLE PLANE	⌄