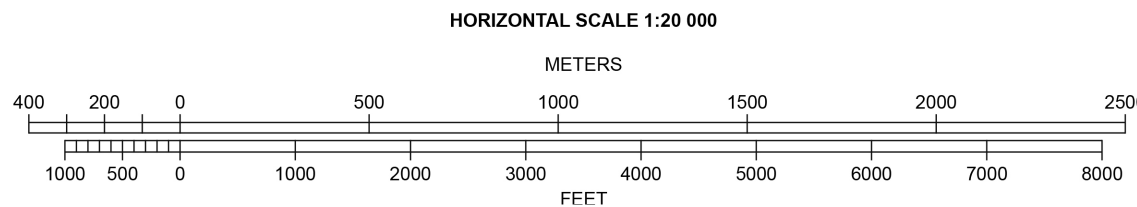
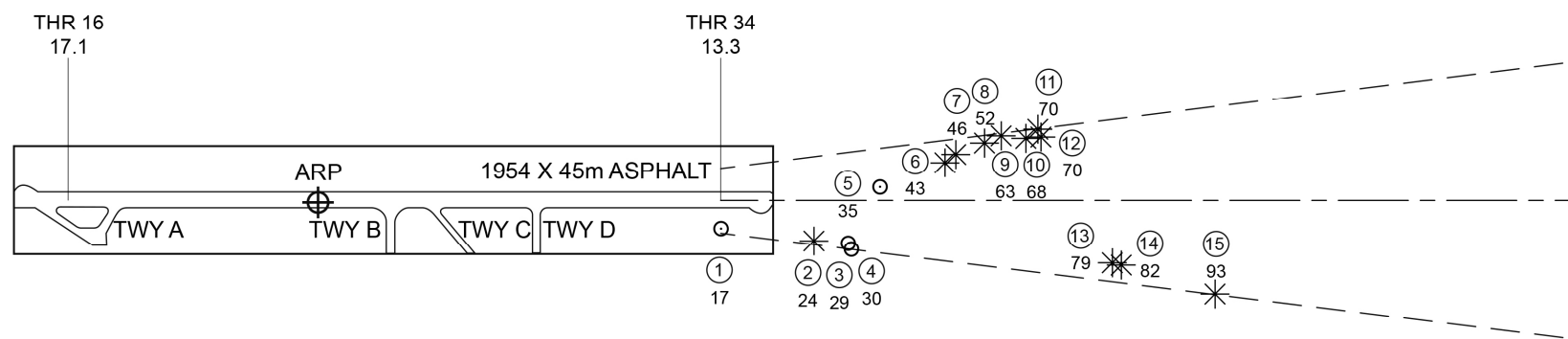
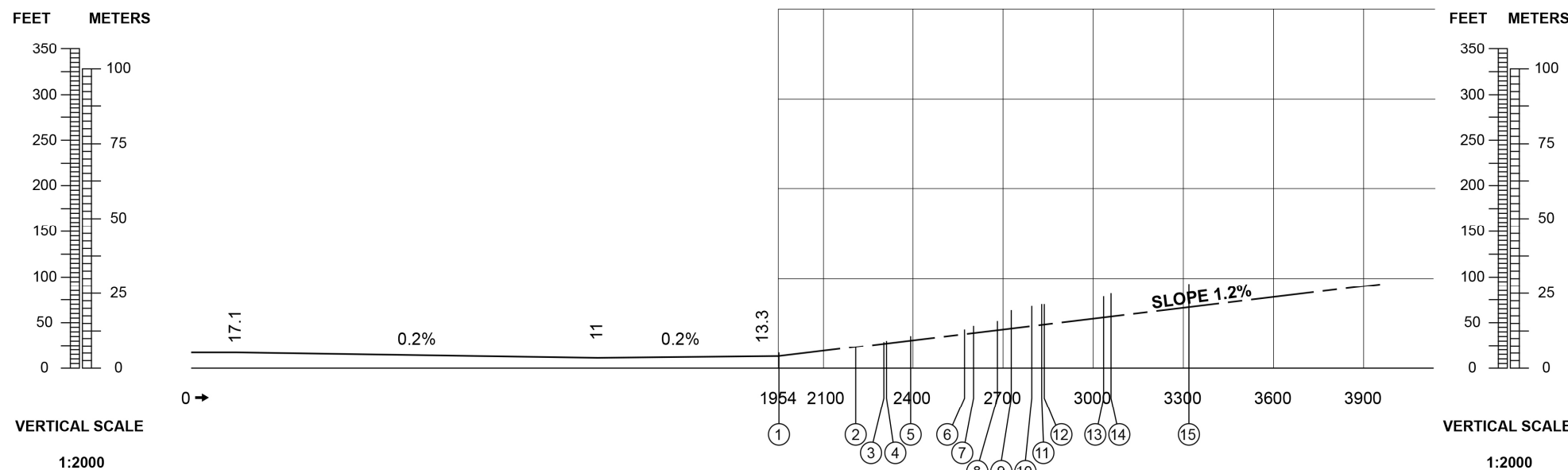


AERODROME ELEVATION 17 FEET
MAGNETIC VARIATION 7° E 2020

RUNWAY BEARINGS
16 = GEO 160.16°; MAG 153°

RWY 16	DECLARED DISTANCES
1954	TAKE-OFF RUN AVAILABLE
1954	TAKE-OFF DISTANCE AVAILABLE
1954	ACCELERATE DIST. AVAILABLE
1804	LANDING DISTANCE AVAILABLE



ORDER OF ACCURACY
Horizontal 5m
Vertical 1ft

LEGEND	
IDENTIFICATION NUMBER	①
POLE, TOWER, SPIRE, ANTENNA, ETC.	○
TREE OR SHRUB	*
TERRAIN PENETRATING OBSTACLE PLANE	▲