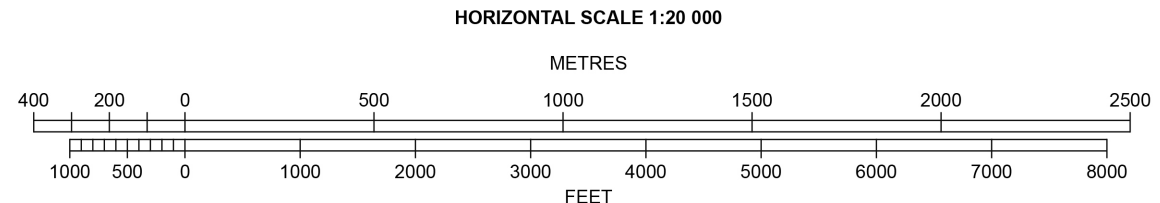
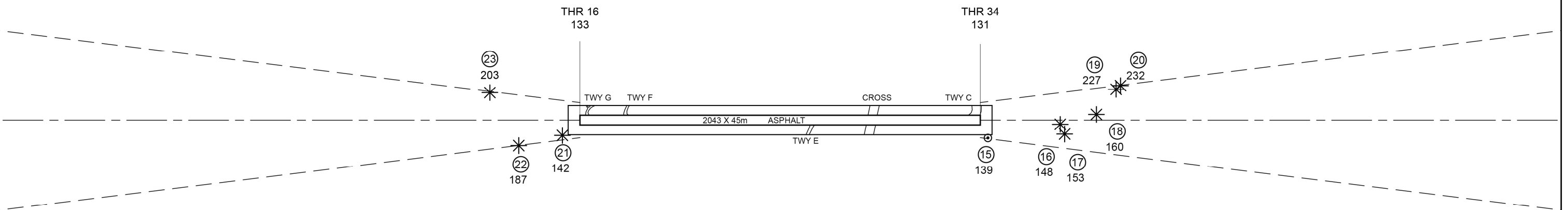
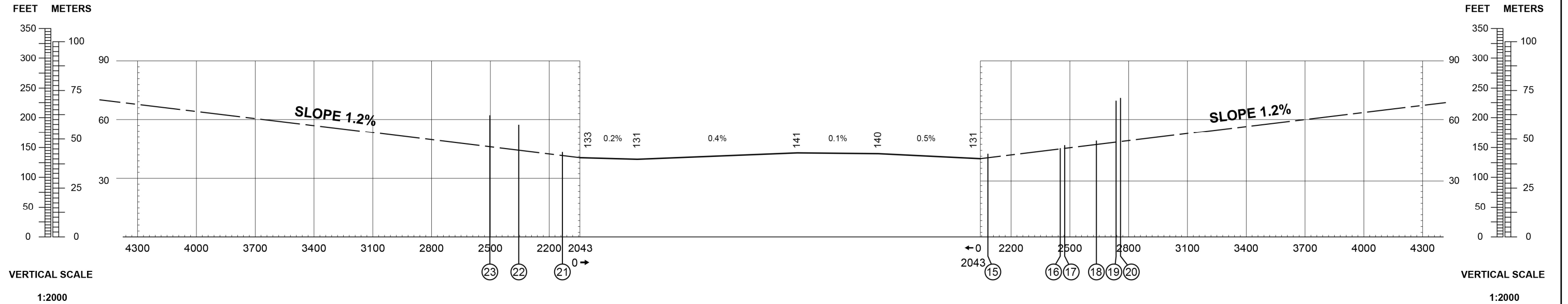


AERODROME ELEVATION 142 FEET
MAGNETIC VARIATION 6° E 2020

RUNWAY BEARINGS
16 = GEO 161.80°; MAG 156°
34 = GEO 341.81°; MAG 336°

RWY 16	DECLARED DISTANCES	RWY 34
2043	TAKE-OFF RUN AVAILABLE	2043
2043	TAKE-OFF DISTANCE AVAILABLE	2043
2043	ACCELERATE STOP DIST. AVAILABLE	2043
2043	LANDING DISTANCE AVAILABLE	2043



ORDER OF ACCURACY
HORIZONTAL 5 m
VERTICAL 1 ft

LEGEND	
IDENTIFICATION NUMBER	①
POLE, TOWER, SPIRE, ANTENNA, ETC.	⊙
TREE OR SHRUB	*