

DIMENSIONS IN METRES
ELEVATIONS IN FEET

AERODROME OBSTACLE CHART-ICAO
TYPE A-OPERATING LIMITATIONS

BORLÄNGE
SWEDEN

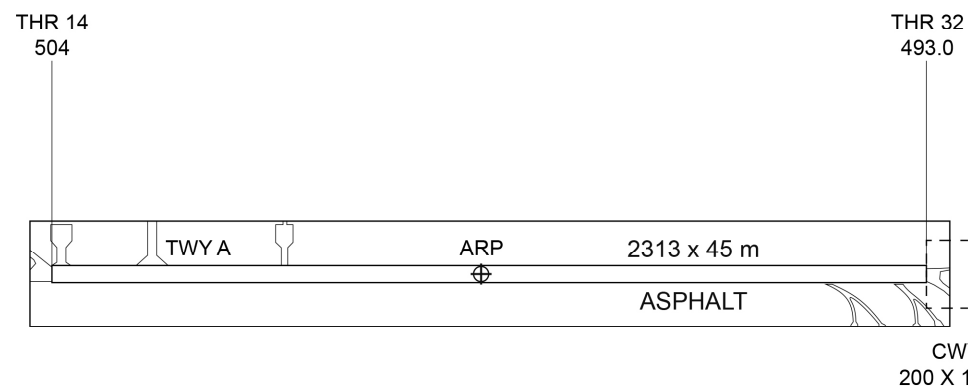
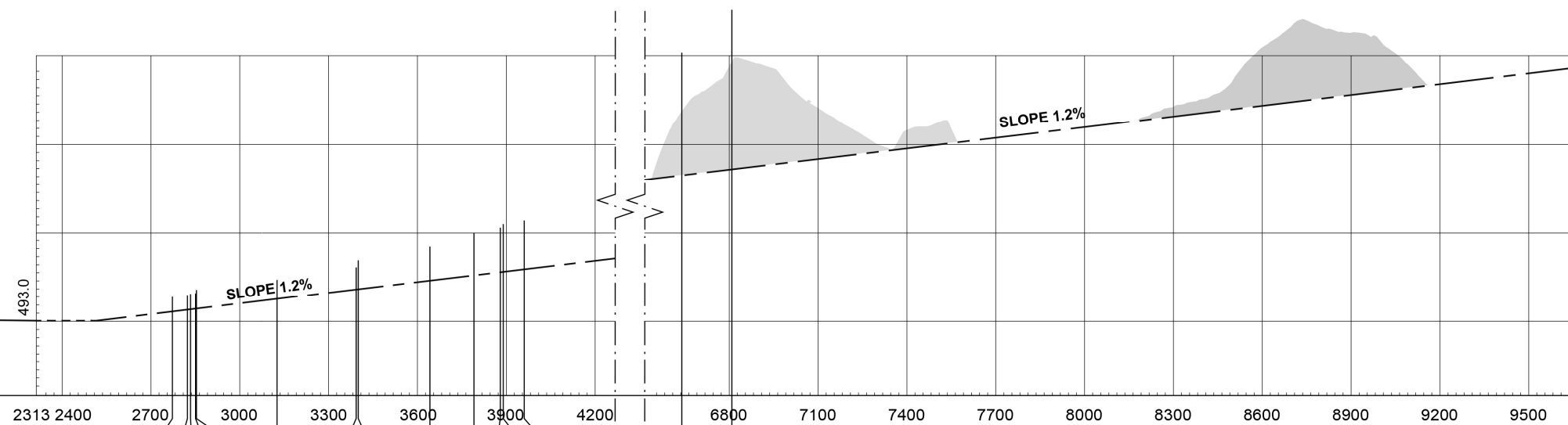
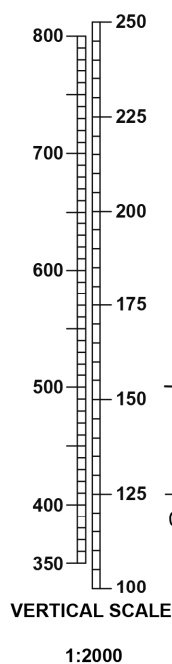
AD 2-ESSD-3-1
RWY 14

AERODROME ELEVATION 504 FEET
MAGNETIC VARIATION 5° E 2020

RUNWAY BEARINGS
14 = GEO 132.41°; MAG 127°

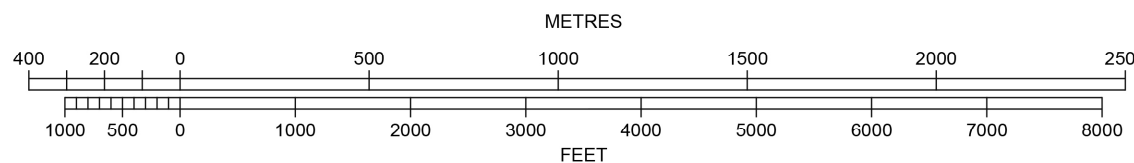
RWY 14	DECLARED DISTANCES
2313	TAKE-OFF RUN AVAILABLE
2513	TAKE-OFF DISTANCE AVAILABLE
2313	ACCELERATE STOP DIST. AVAILABLE
2313	LANDING DISTANCE AVAILABLE

FEET METRES



FROM THR 14 BRG 129.0° 12149m, 1090ft OBST (16) *
FROM THR 14 BRG 129.2° 12236m, 1096ft OBST (17) *
THR 14 BRG 135°-137° 9530-9960m TERRAIN
THR 14 BRG 128°-134° 11212-12518m TERRAIN

HORIZONTAL SCALE 1:20 000



ORDER OF ACCURACY
HORIZONTAL 5 m
VERTICAL 1 ft

LEGEND

IDENTIFICATION NUMBER	①
POLE, TOWER, SPIRE, ANTENNA, ETC.	○
TREE OR SHRUB	*
TERRAIN PENETRATING OBSTACLE PLANE	▲

LFV

CHANGE: OBST, ELEV IN FEET, Editorial.

AIRAC AMDT 2/2024

ESSD-AOC 14
21 MAR 2024