
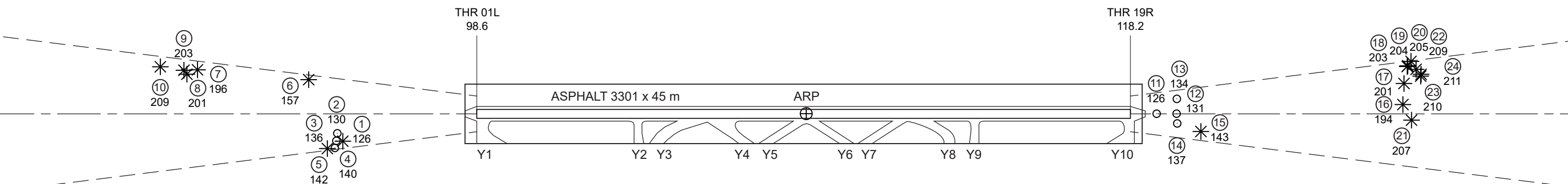
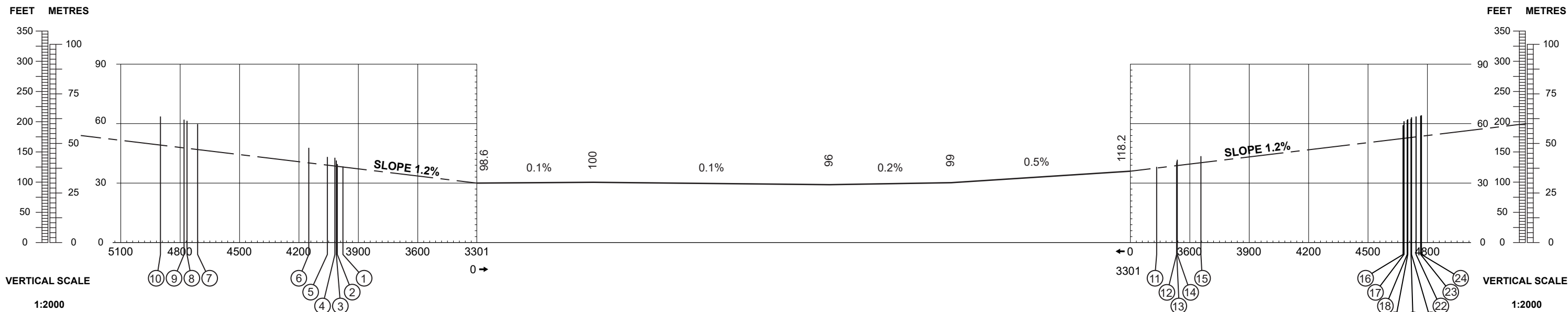


AERODROME ELEVATION 138 FEET
MAGNETIC VARIATION 6° E 2020

RUNWAY BEARINGS
01L = GEO 010.37°; MAG 004°
19R = GEO 190.38°; MAG 184°

RWY 01L	DECLARED DISTANCES	RWY 19R
3301	TAKE-OFF RUN AVAILABLE	3301
3301	TAKE-OFF DISTANCE AVAILABLE	3301
3301	ACCELERATE STOP DIST. AVAILABLE	3301
3301	LANDING DISTANCE AVAILABLE	3301



ORDER OF ACCURACY
HORIZONTAL 5 m
VERTICAL 0.5 m

LEGEND	
IDENTIFICATION NUMBER	②
POLE, TOWER, SPIRE, ANTENNA, ETC.	○
TREE OR SHRUB	✱
BUILDING OR LARGE STRUCTURE	□