

AERODROME ELEVATION 705 FEET
MAGNETIC VARIATION 8° E 2020

RUNWAY BEARINGS
32 = GEO 322.96°; MAG 315°

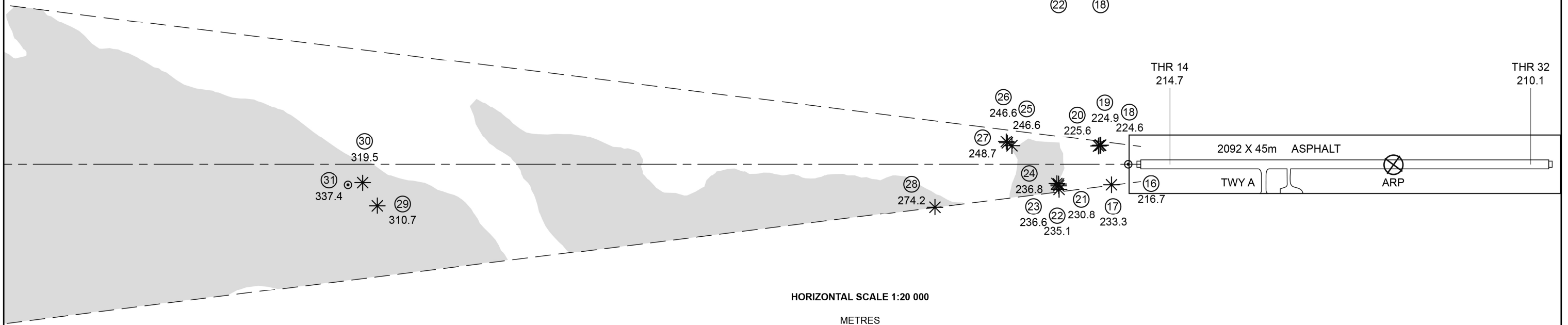
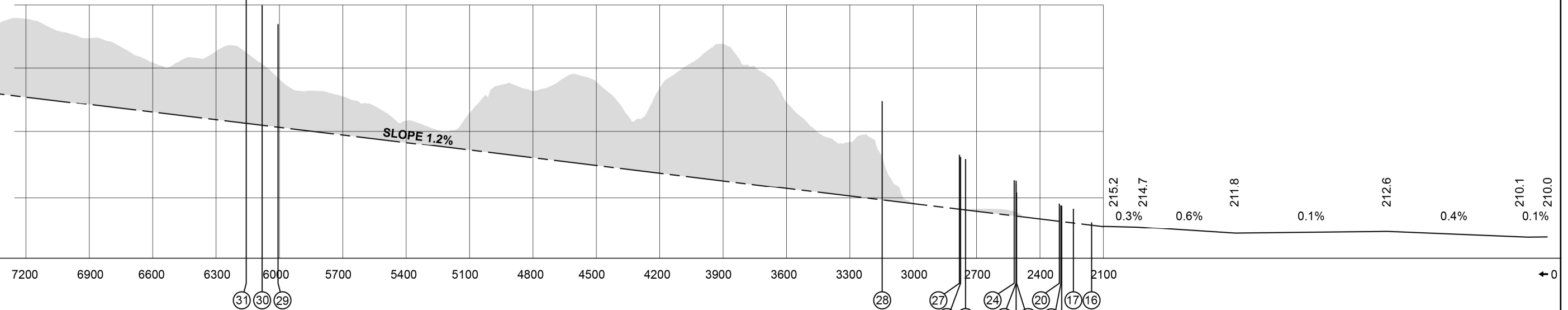
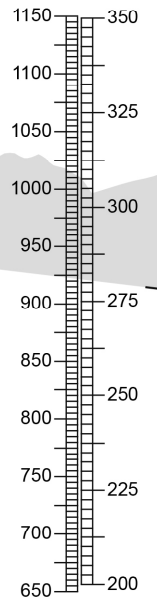
DECLARED DISTANCES RWY 32

TAKE-OFF RUN AVAILABLE	2092
TAKE-OFF DISTANCE AVAILABLE	2092
ACCELERATE STOP DISTANCE AVAILABLE	2092
LANDING DISTANCE AVAILABLE	2002


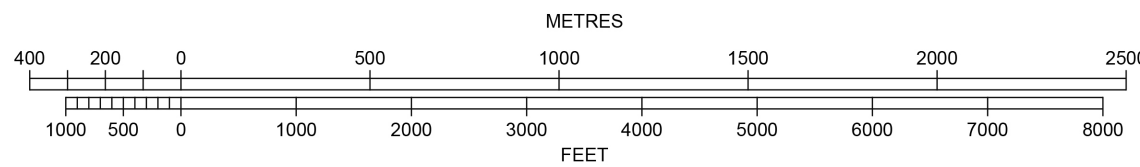
VERTICAL SCALE

1:2000

FEET METRES



HORIZONTAL SCALE 1:20 000



ORDER OF ACCURACY

HORIZONTAL 5 m
VERTICAL 0.5 m

LEGEND	
IDENTIFICATION NUMBER	②⑤
POLE, TOWER, SPIRE, ANTENNA, ETC.	○
TREE OR SHRUB	✱
TERRAIN PENETRATING OBSTACLE PLANE	▲