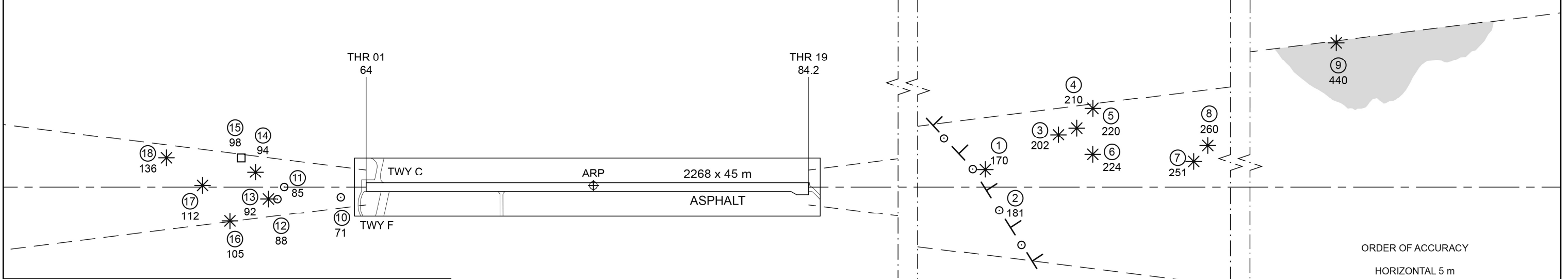
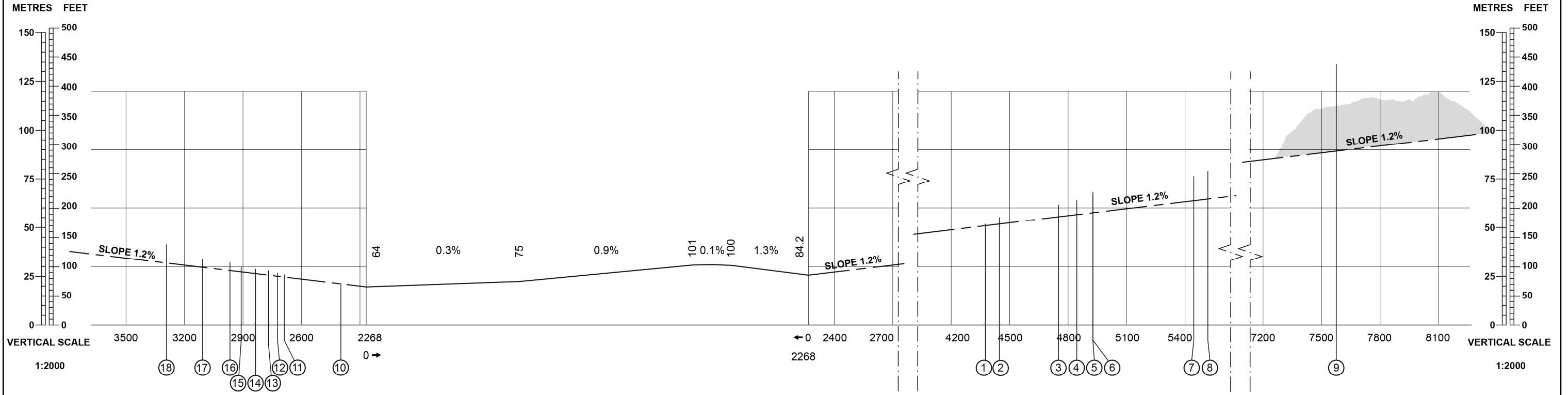


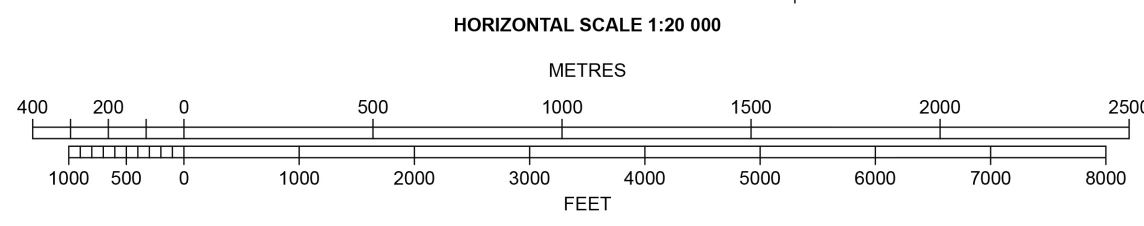
**AERODROME ELEVATION 101 FEET**  
MAGNETIC VARIATION 4° E 2020

**RUNWAY BEARINGS**  
01 = GEO 006.20°; MAG 002°  
19 = GEO 186.21°; MAG 182°

RWY 01	DECLARED DISTANCES	RWY 19
2268	TAKE-OFF RUN AVAILABLE	2268
2268	TAKE-OFF DISTANCE AVAILABLE	2268
2268	ACCELERATE STOP DIST. AVAILABLE	2268
2268	LANDING DISTANCE AVAILABLE	2268



LEGEND	
IDENTIFICATION NUMBER	①
POLE, TOWER, SPIRE, ANTENNA, ETC.	⊙
TRANSMISSION LINE OR OVERHEAD CABLE	- ⊥ -
BUILDING OR LARGE STRUCTURE	□
TREE OR SHRUB	*
TERRAIN PENETRATING OBSTACLE PLANE	▲



ORDER OF ACCURACY  
HORIZONTAL 5 m  
VERTICAL 1 ft