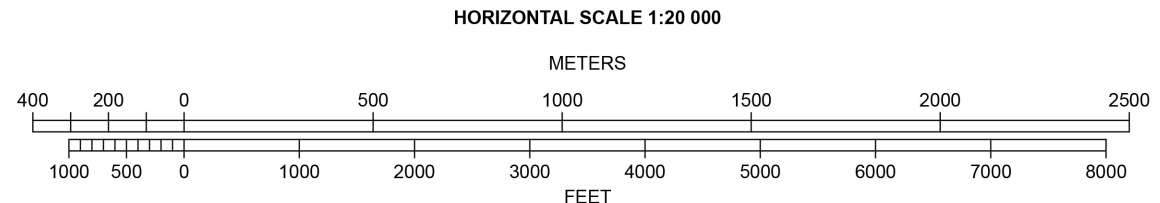
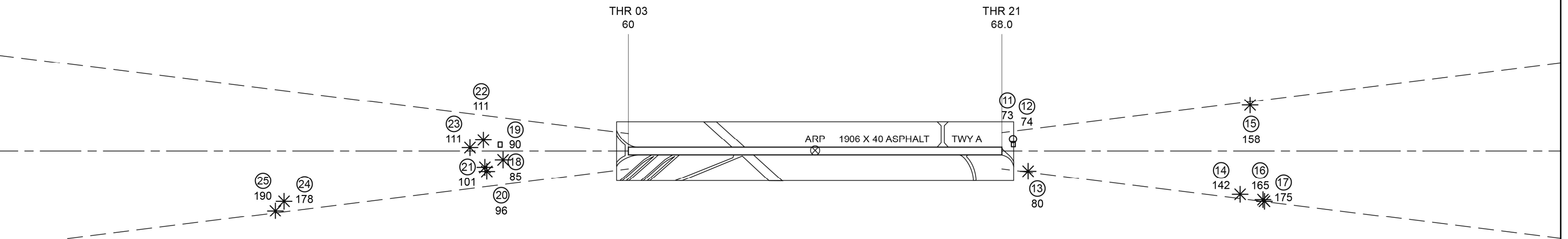
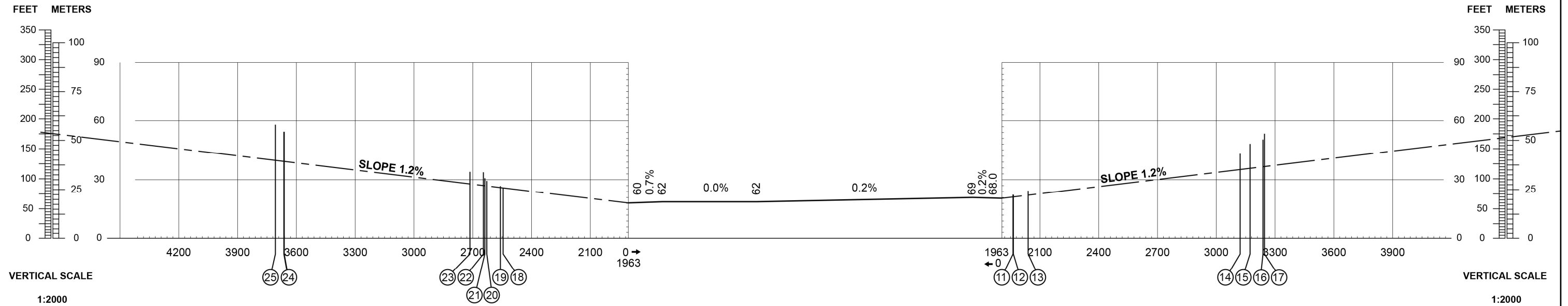


AERODROME ELEVATION 69 FEET
MAGNETIC VARIATION 6° E 2020

RUNWAY BEARINGS
03 = GEO 033.19°; MAG 027°
21 = GEO 213.20°; MAG 207°

RWY 03	DECLARED DISTANCES	RWY 21
1906	TAKE-OFF RUN AVAILABLE	1906
1906	TAKE-OFF DISTANCE AVAILABLE	1906
1906	ACCELERATE STOP DIST. AVAILABLE	1906
1906	LANDING DISTANCE AVAILABLE	1906



ORDER OF ACCURACY
HORIZONTAL 5 m
VERTICAL 1 ft

LEGEND	
IDENTIFICATION NUMBER	①
POLE, TOWER, SPIRE, ANTENNA, ETC.	○
TREE OR SHRUB	✱
BUILDING OR LARGE STRUCTURE	□