

DIMENSIONS IN METRES
ELEVATIONS IN FEET

AERODROME OBSTACLE CHART-ICAO
TYPE A-OPERATING LIMITATIONS

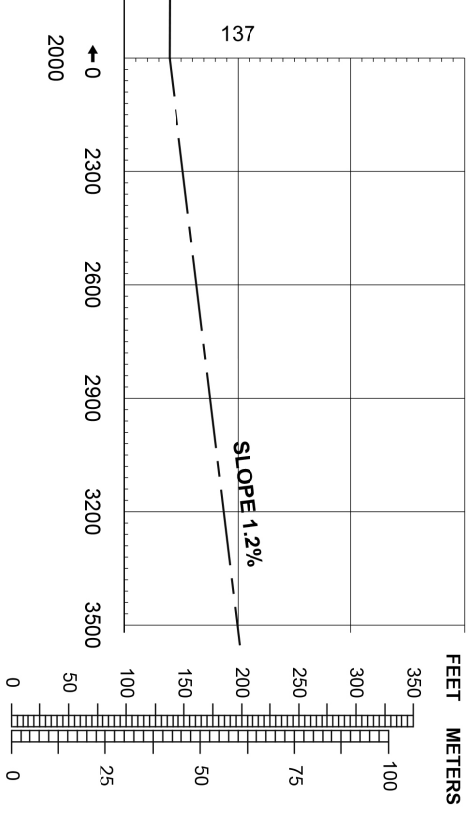
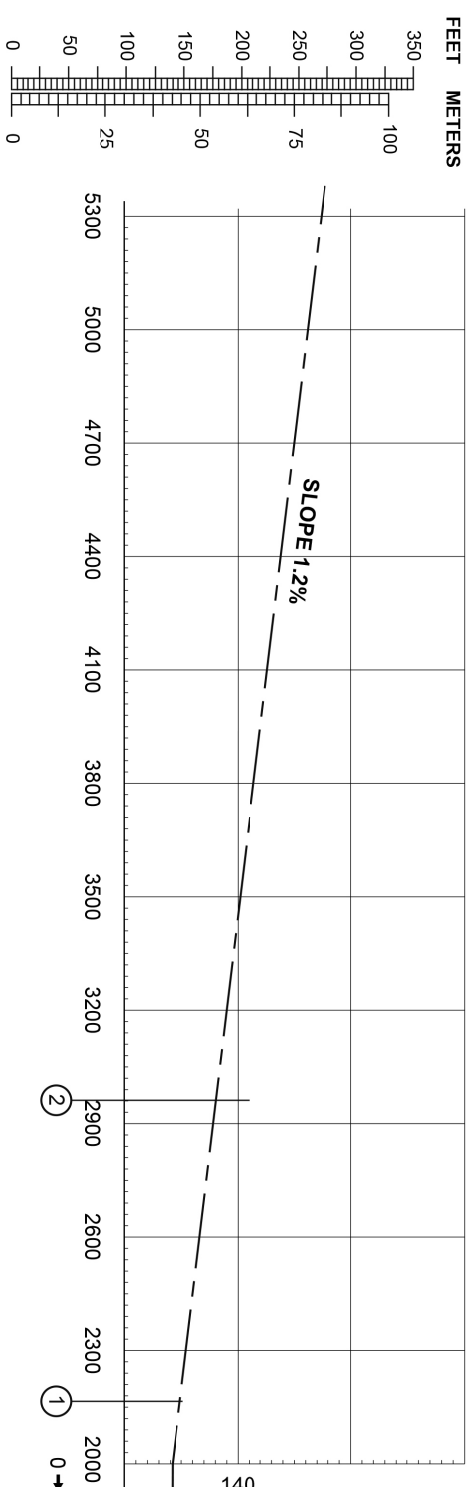
VISBY
SWEDEN

AD 2-ESSV-3-1
RWY 03/21

AERODROME ELEVATION 164 FEET
MAGNETIC VARIATION 6° E 2020

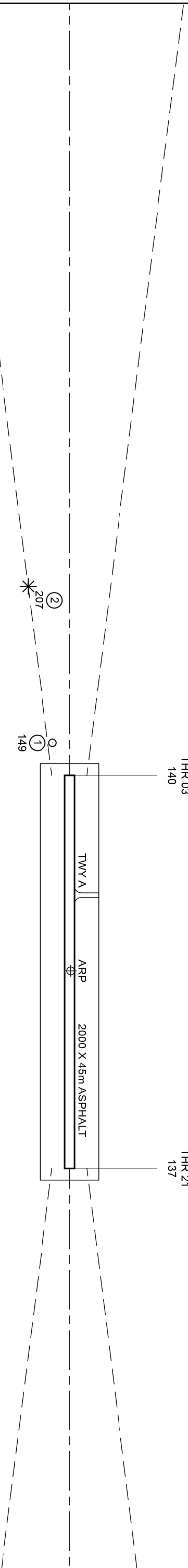
RUNWAY BEARINGS
03 = GEO 020.98°; MAG 015°
21 = GEO 200.99°; MAG 195°

RWY 03	DECLARED DISTANCES	RWY 21
2000	TAKE-OFF RUN AVAILABLE	2000
2000	TAKE-OFF DISTANCE AVAILABLE	2000
2000	ACCELERATE STOP DIST AVAILABLE	2000
2000	LANDING DISTANCE AVAILABLE	2000

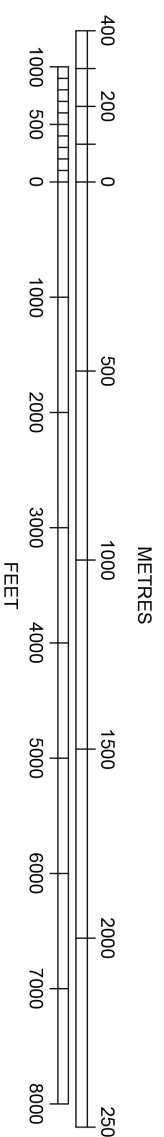


VERTICAL SCALE
1:2000

VERTICAL SCALE
1:2000



HORIZONTAL SCALE 1:20 000



ORDER OF ACCURACY
HORIZONTAL 5 m
VERTICAL 0.5 m

LEGEND	
①	IDENTIFICATION NUMBER
○	POLE, TOWER, SPIRE, ANTENNA, ETC.
□	BUILDING OR LARGE STRUCTURE
*	TREE OR SHRUB

LFV

CHANGE: OBST, Editorial

AIRAC AMDT 4/2022

ESSV-AOC 03/21
16 JUN 2022