

DIMENSIONS IN METRES  
ELEVATIONS IN FEET

**AERODROME OBSTACLE CHART-ICAO**  
TYPE A-OPERATING LIMITATIONS

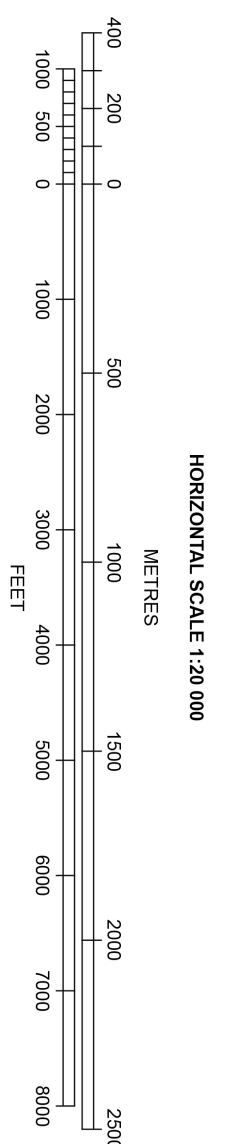
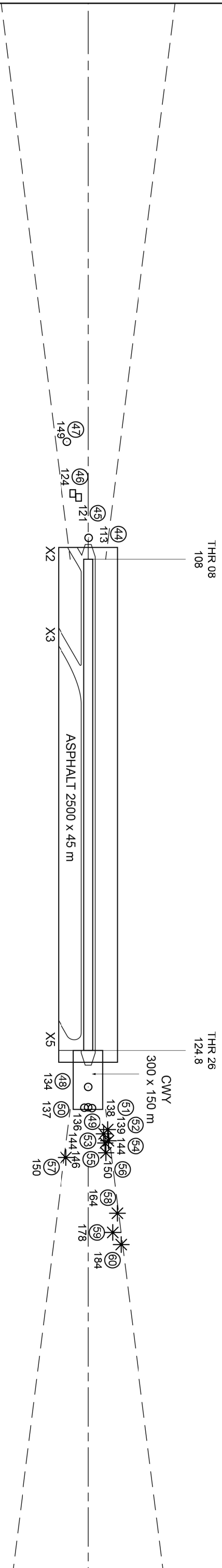
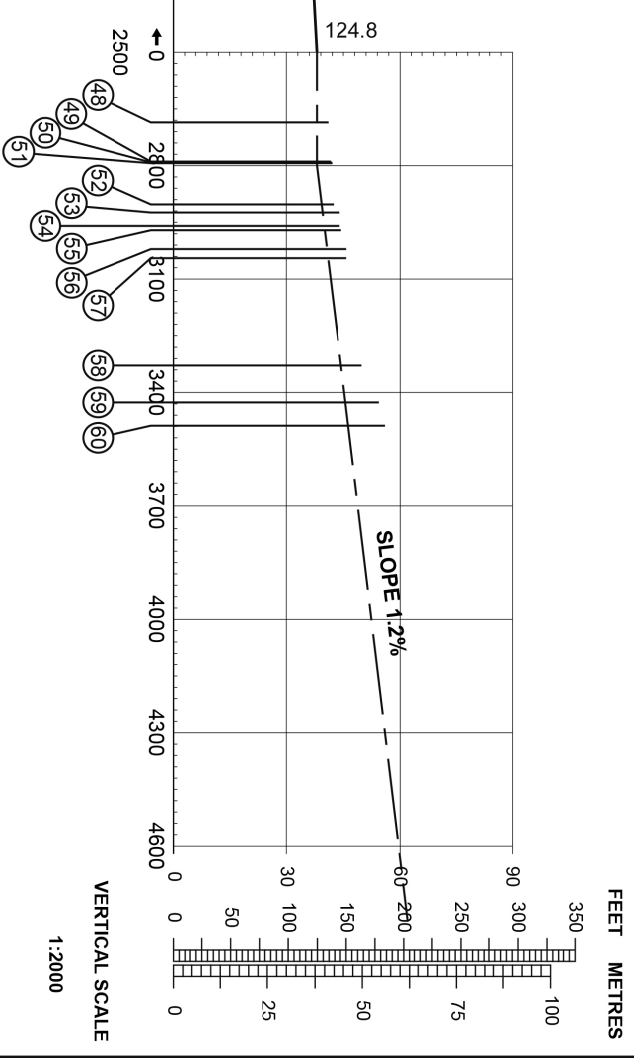
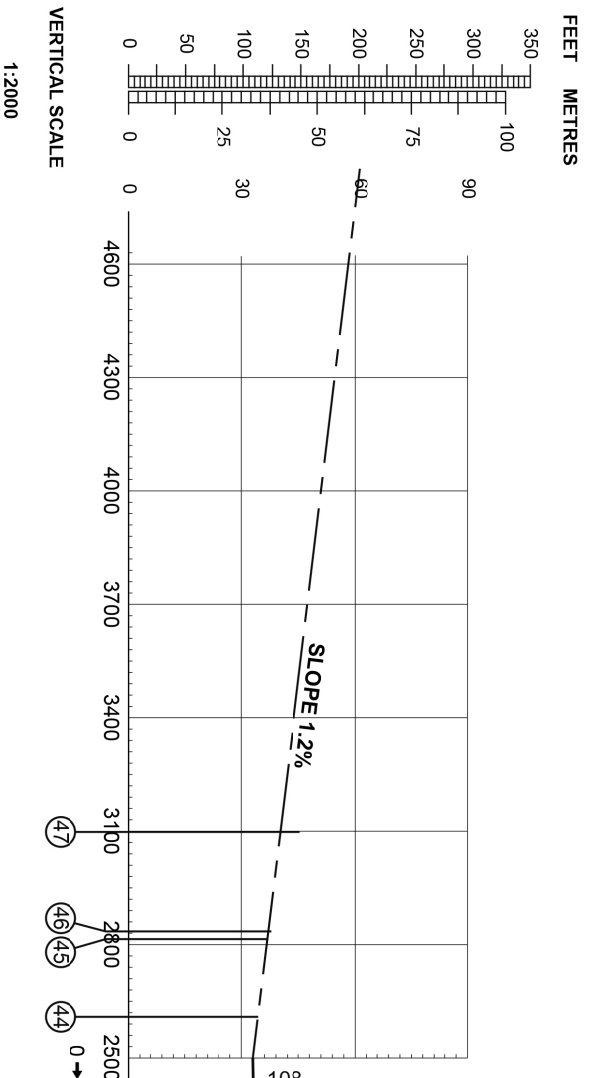
**STOCKHOLM/ARLANDA**  
**SWEDEN**

**AD 2-ESSA-3-5**  
**RWY 08/26**

**AERODROME ELEVATION 138 FEET**  
MAGNETIC VARIATION 6° E 2020

**RUNWAY BEARINGS**  
08 = GEO 075.86°; MAG 070°  
26 = GEO 255.89°; MAG 250°

RWY 08	DECLARED DISTANCES	RWY 26
2500	TAKE-OFF RUN AVAILABLE	2500
2800	TAKE-OFF DISTANCE AVAILABLE	2500
2500	ACCELERATE STOP DIST. AVAILABLE	2500
2500	LANDING DISTANCE AVAILABLE	2500



ORDER OF ACCURACY  
HORIZONTAL 5 m  
VERTICAL 0.5 m

**LEGEND**

IDENTIFICATION NUMBER	②
POLE, TOWER, SPIRE, ANTENNA, ETC.	○
TREE OR SHRUB	*
BUILDING OR LARGE STRUCTURE	□

CHANGE: OBST, Editorial.

AIRAC AMDT 4/2022

**ESSA-AOC 08/26**  
**16 JUN 2022**