

DIMENSIONS IN METRES  
ELEVATIONS IN FEET

**AERODROME OBSTACLE CHART-ICAO**  
TYPE A-OPERATING LIMITATIONS

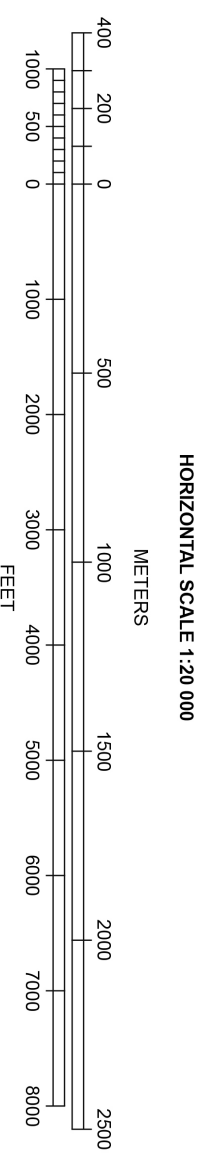
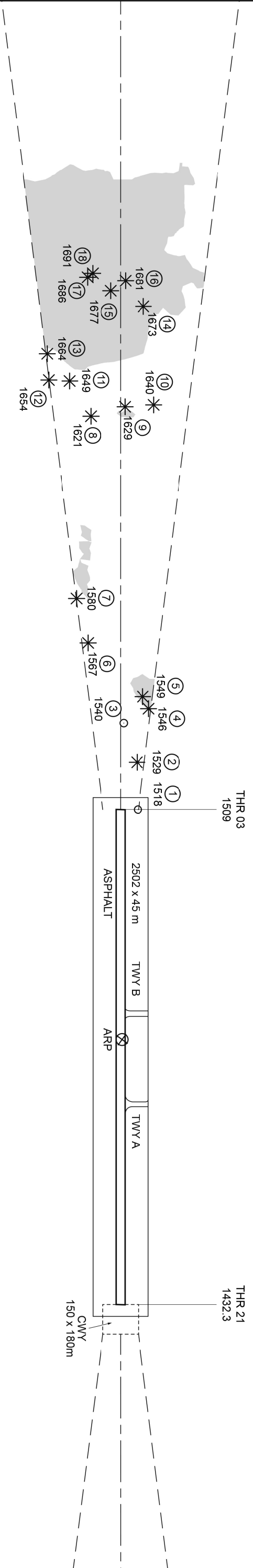
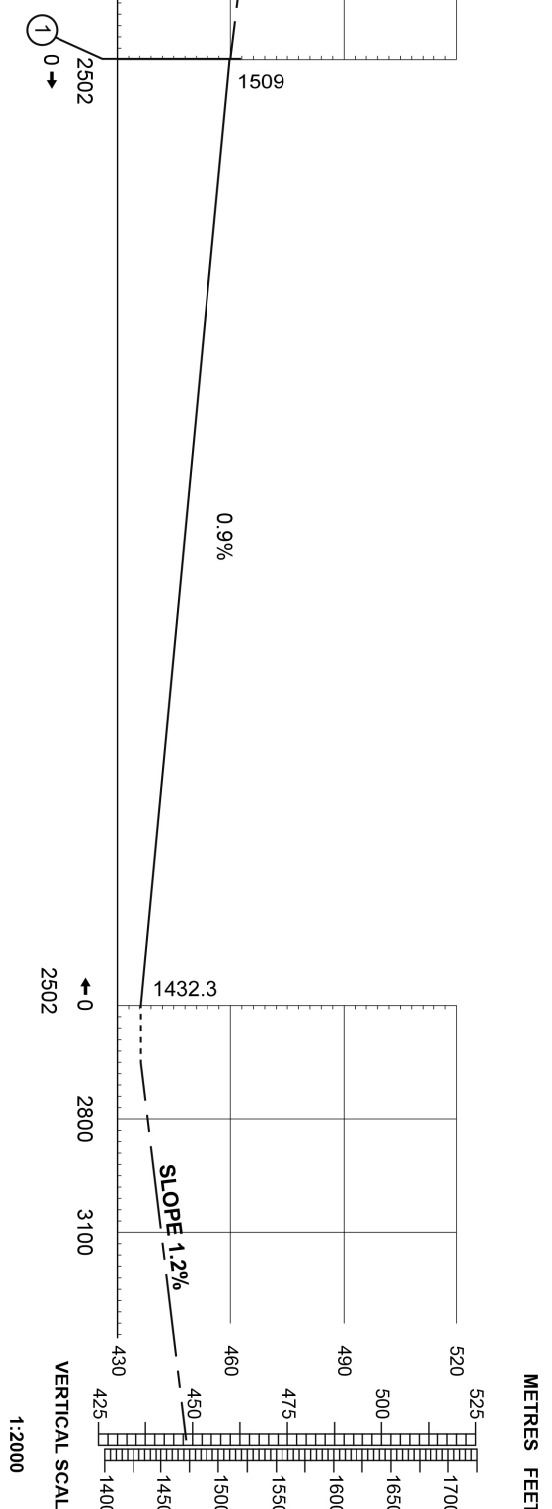
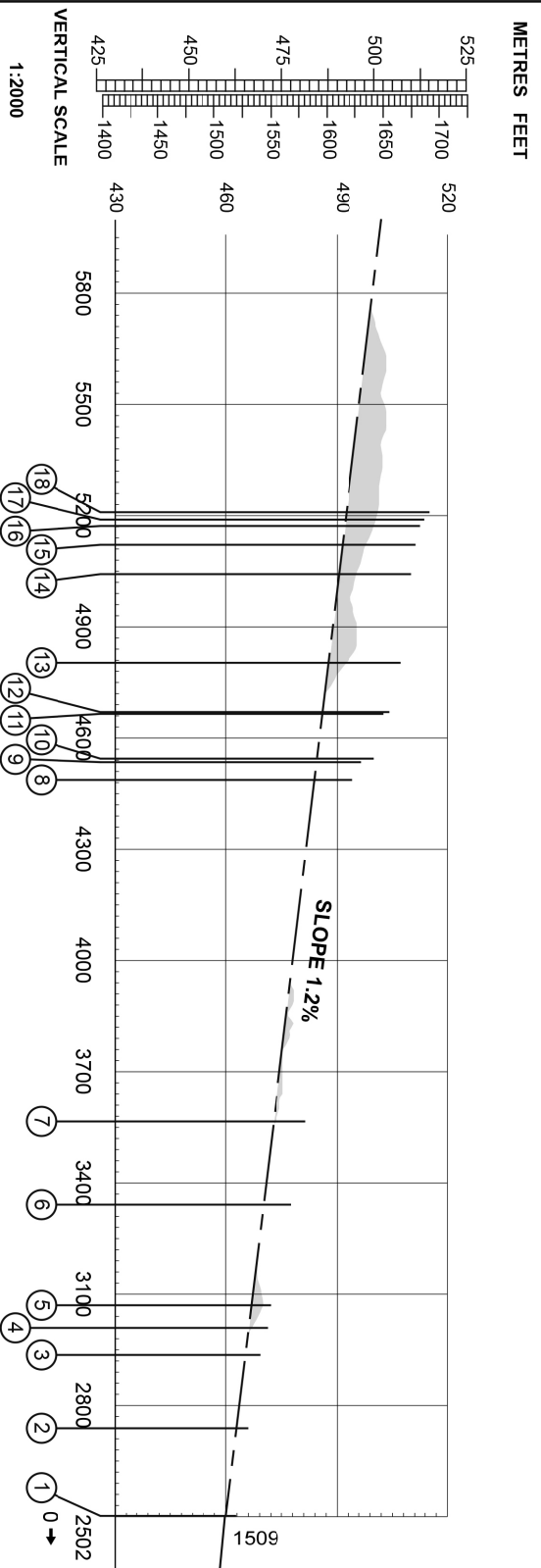
**KIRUNA**  
**SWEDEN**

**AD 2-ESNQ-3-1**  
**RWY 03/21**

**AERODROME ELEVATION 1509 FEET**  
MAGNETIC VARIATION 10° E 2020

**RUNWAY BEARINGS**  
03 = GEO 033.65°; MAG 024°  
21 = GEO 213.69°; MAG 204°

RWY 03	DECLARED DISTANCES	RWY 21
2502	TAKE-OFF RUN AVAILABLE	2502
2652	TAKE-OFF DISTANCE AVAILABLE	2502
2502	ACCELERATE STOP DIST. AVAILABLE	2502
2502	LANDING DISTANCE AVAILABLE	2502



ORDER OF ACCURACY  
HORIZONTAL 5 m  
VERTICAL 0.5 m

LEGEND	
①	IDENTIFICATION NUMBER
○	POLE, TOWER, SPIRE, ANTENNA, ETC.
*	TREE OR SHRUB
---	TERRAIN PENETRATING OBSTACLE PLANE

LFV

CHANGE: OBST, Editorial

AIRAC AMDT 4/2022

ESNQ-AOC 03/21  
16 JUN 2022