

DIMENSIONS IN METRES
ELEVATIONS IN FEET

AERODROME OBSTACLE CHART-ICAO
TYPE A-OPERATING LIMITATIONS

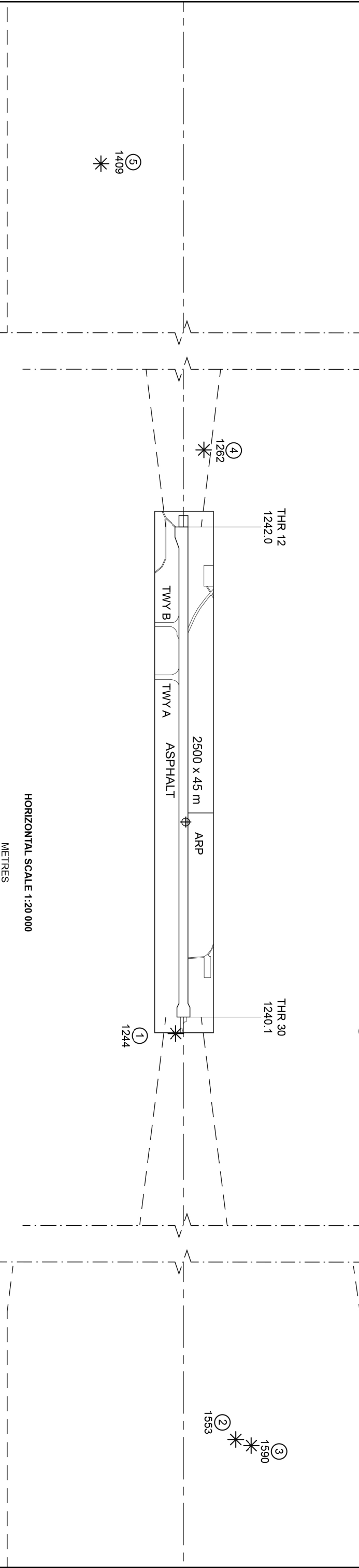

ARVIDSJAUR
SWEDEN

AD 2-ESNX-3-1
RWY 12/30

AERODROME ELEVATION 1245 FEET
MAGNETIC VARIATION 8° E 2020

RUNWAY BEARINGS
12 = GEO 128.19°; MAG 120°
30 = GEO 308.23°; MAG 300°

RWY 12	DECLARED DISTANCES	RWY 30
2500	TAKE-OFF RUN AVAILABLE	2500
2500	TAKE-OFF DISTANCE AVAILABLE	2500
2500	ACCELERATE STOP DIST. AVAILABLE	2500
2500	LANDING DISTANCE AVAILABLE	2500




LEGEND

IDENTIFICATION NUMBER	①
POLE, TOWER, SPIRE, ANTENNA, ETC.	○
TREE OR SHRUB	*
TERRAIN PENETRATING OBSTACLE PLANE	▬

ORDER OF ACCURACY

HORIZONTAL 5 m
VERTICAL 1 ft



LFV

CHANGE: VAR

AIRAC AMDT 3/2022

ESNX-AOC 12/30
19 MAY 2022