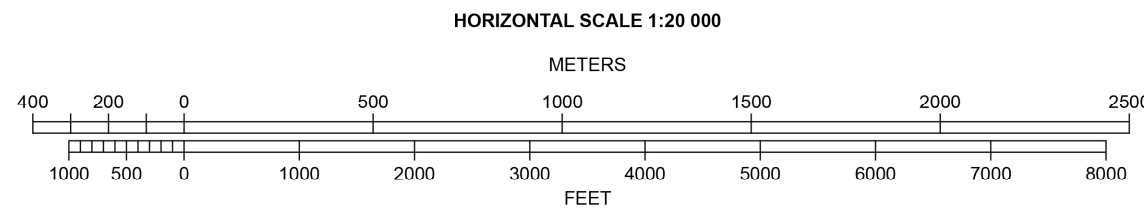
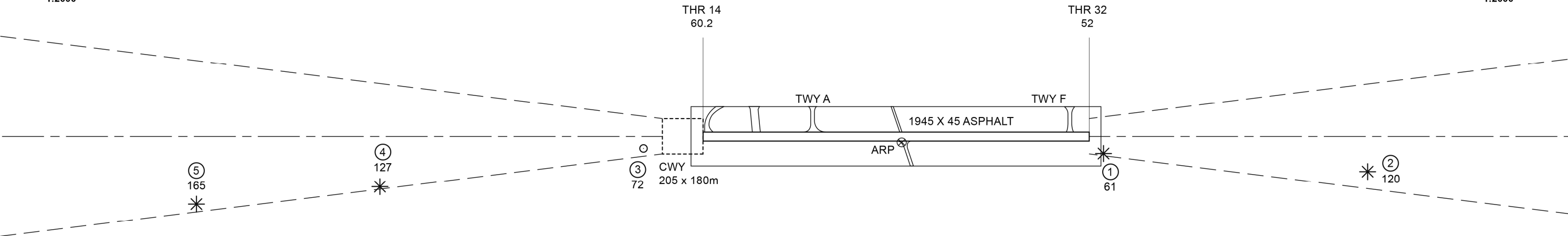
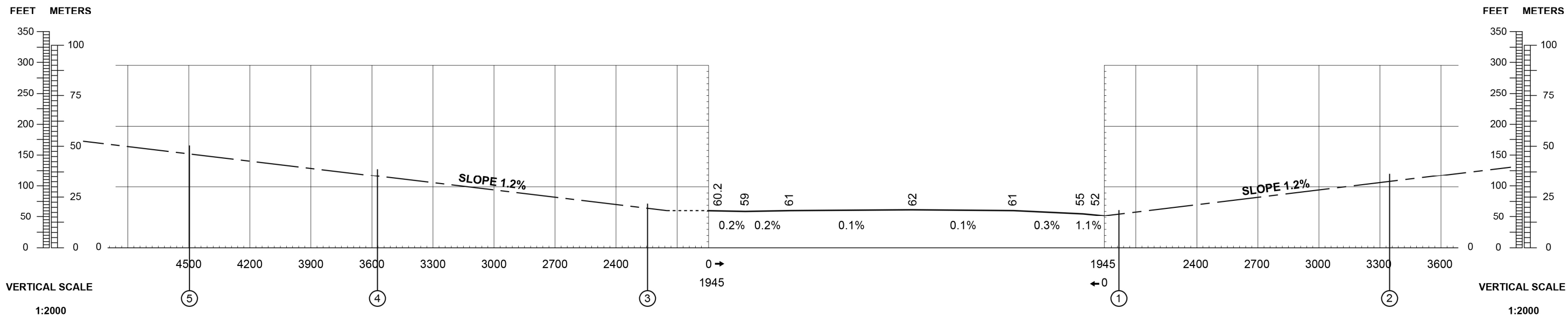


AERODROME ELEVATION 62 FEET
MAGNETIC VARIATION 4° E 2020

RUNWAY BEARINGS
14 = GEO 136.38°; MAG 132°
32 = GEO 316.39°; MAG 312°

RWY 14	DECLARED DISTANCES	RWY 32
1945	TAKE-OFF RUN AVAILABLE	1945
1945	TAKE-OFF DISTANCE AVAILABLE	2150
1945	ACCELERATE STOP DIST. AVAILABLE	1945
1945	LANDING DISTANCE AVAILABLE	1945



ORDER OF ACCURACY
HORIZONTAL 5 m
VERTICAL 1 ft

LEGEND	
IDENTIFICATION NUMBER	①
POLE, TOWER, SPIRE, ANTENNA, ETC.	○
TREE OR SHRUB	*
BUILDING OR LARGE STRUCTURE	□