
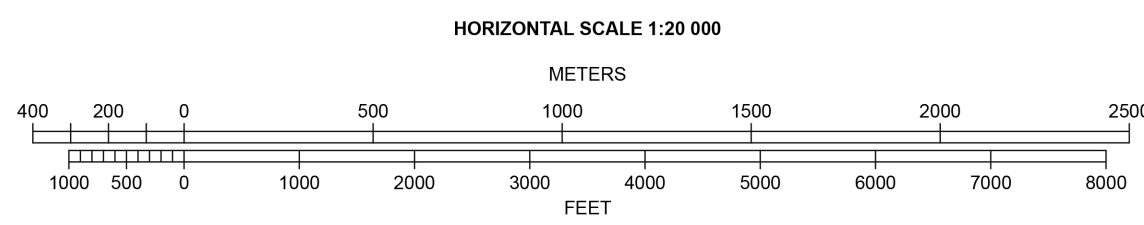
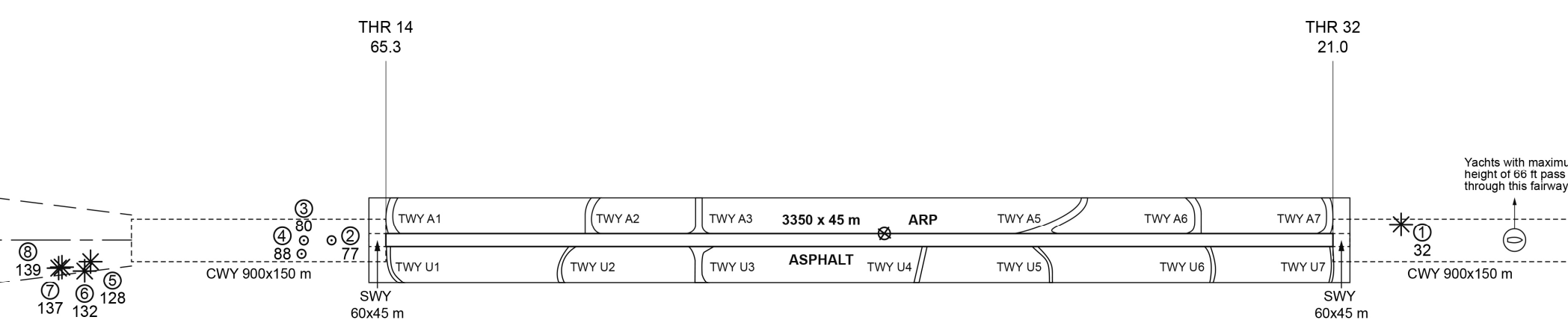
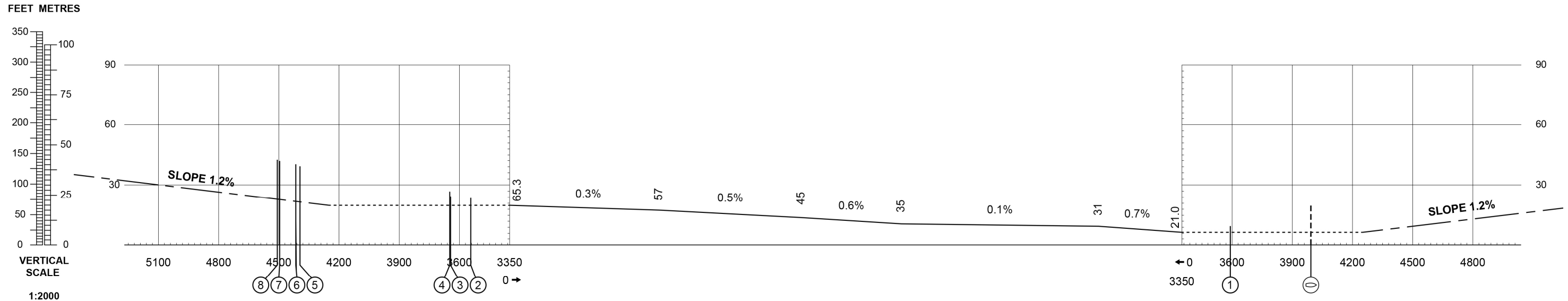


**AERODROME ELEVATION 65 FT**  
MAGNETIC VARIATION 10° E 2020

**RUNWAY BEARINGS**  
01 = GEO 137.28°; MAG 127°  
19 = GEO 317.33°; MAG 307°

RWY 14	DECLARED DISTANCES	RWY 32
3350	TAKE-OFF RUN AVAILABLE	3350
4250	TAKE-OFF DISTANCE AVAILABLE	4250
3410	ACCELERATE STOP DIST. AVAILABLE	3410
3350	LANDING DISTANCE AVAILABLE	3300



ORDER OF ACCURACY  
HORIZONTAL 5 m  
VERTICAL 1 ft

LEGEND	
IDENTIFICATION NUMBER	①
POLE, TOWER, SPIRE, ANTENNA, ETC.	⊙
TREE OR SHRUB	*
MARITIME SERVICES	← ⊙ →
MARITIME SERVICES	⊙